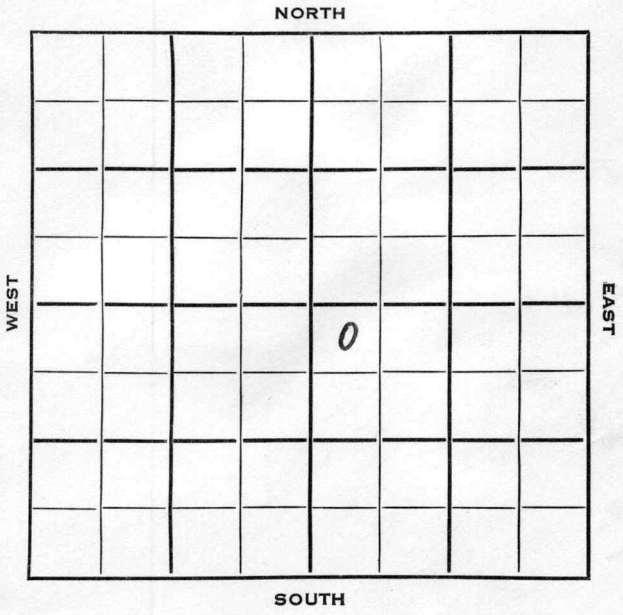


Cowley KANSAS

Section 10 Township 31 Range 4 E

Well No. # 1 Houston

Company Watson Drlg.



Cowley

KANSAS

|      |      |    |
|------|------|----|
| SEC. | TWP. | R. |
| 10   | 31   | 1E |

WELL NO. ~~#1~~ #2 Houston FARM

COMPANY

Watson Drlg.

CONTRACTOR

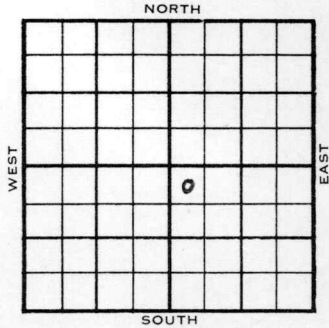
Watson Drlg.

330 Ft. from N. Line

Ft. from S. Line

Ft. from E. Line

330 Ft. from W. Line



NW NW SE

|      |                    |        |
|------|--------------------|--------|
| 1953 | ELEVATION<br>1258' | REPORT |
|------|--------------------|--------|

9/9 Spud 9-5-53  
8" @ 65'  
Drlg 1194'

10/7 Spud 9-5-53  
Oil Well  
TD 2965'  
8" @ 65'  
Stal. 1935, KC 2346  
TD 2965'  
5" @ 2947'  
CO to 2965  
sd-frac Bart 2945,  
Comp 50 bopd.

COMPLETED

County **Cowley** State **Kan.**

Sec. **10** (Blk. **31**) (Sur. Rge.) **4E** Map No.

Operator **Watson Drlg.**

Well No. **1** Farm **Houston**

Elev. Location **NW NW SE**



**330** Ft. From **N** Line **SE**

**330** Ft. From **W** Line **Quarter**

1st. Report **SEP 9 1953**

Completion

Remarks

**Watson Drlg. - Contr.**

Spudding Date **9-5-53**

Drlg. Data

**8" @ 65 drlg. 1194**

Map No. \_\_\_\_\_ Sec. 10 Twp. 31 R. 4E

Well No. 2 Houston

Watson Drlg. Company

**CORRECTION**

Contractor

NW NW SE


**SECTION PLAT**

330 Ft. from N. Line

\_\_\_\_\_ Ft. from S. Line

\_\_\_\_\_ Ft. from E. Line

330 Ft. from W. Line



Cowley County

Location \_\_\_\_\_

Rig up \_\_\_\_\_

Drilling and Remarks:

Reported  
#1 Houston

**RECORD**

Cased \_\_\_\_\_ in., \_\_\_\_\_ ft.

Sand \_\_\_\_\_

Gas \_\_\_\_\_

Oil \_\_\_\_\_

Total Depth \_\_\_\_\_

**PRODUCTION**

1st 24 hrs. Nat. \_\_\_\_\_

1st 24 hrs. after shot \_\_\_\_\_

Gas \_\_\_\_\_ Cu. Ft.

Dry Hole \_\_\_\_\_

Abandoned \_\_\_\_\_

Date

SEP 23 1952 19

J. G. McGEHEE Scout

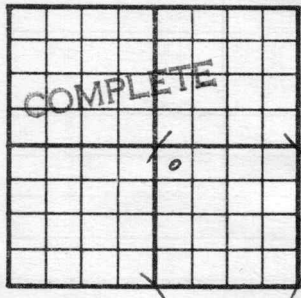
County Cowley State Kansas

Sec. 10 (Blk. 31) (Sur. 4 E) (Twp.) (Rge.) Map No.

Operator Watson Drlg.

Well No. 2 Farm Houston

Elev. 1258 Location NW NW SE



330 Ft. From N Line SE

330 Ft. From W Line Quarter

1st. Report

Completion OCT 7 1953

Remarks

Watson Drlg. - Contr.

Spudding Date 9-5-53

Drlg. Data Oil well TD 2965

8" @65 Stal. 1935 KC 2346 TD 2965

5" @ 2947 CO to 2965 sd-frac Bart. 2945

Comp. 50 bopd

J. G. MCGEHEE