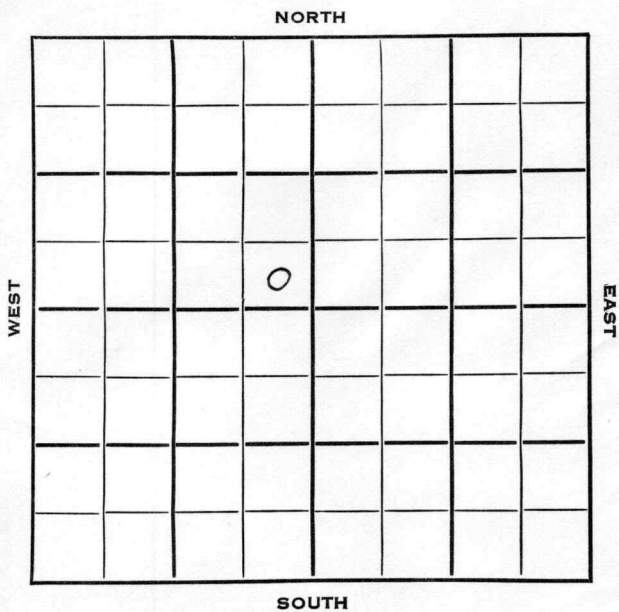


Section 10 Township 31 Range 4E

Well No. #1 O'Hara "B"

Company McNeish & Gralapp



Cowley KANSAS

SEC.	TWP.	R.
10	31	4E ✓

WELL NO.

1 O'Hara "B"

FARM

COMPANY

McNeish & GRALAPP

CONTRACTOR

Watson Drlg.

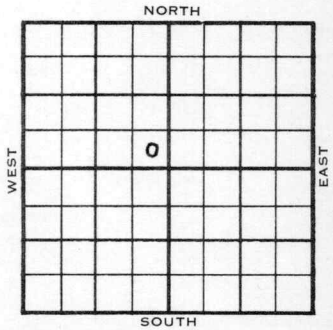
NW David Pool

_____ Ft. from N. Line

330 _____ Ft. from S. Line

330 _____ Ft. from E. Line

_____ Ft. from W. Line



SE SE NW

	ELEVATION	REPORT
1953	1255'	

12/9 8" @ 93'

1954
1/20

Spud 12-10-53
Oil Well
TD 2985'
8" @ 93'
Bart 2940', Miss 2977'
TD 2985'
4" @ 2985'
CO to 2985'
32/2958-66
sd-frac, F/oil
Comp. 50 bopd 11 bw

COMPLETED

County **Cowley** State **Kansas**

Sec. **10** (Blk. **31**) (Sur. **4E**) (Twp.) (Rge.) Map No.

Operator **McNeish & Gralapp**

Well No. **1** Farm **D'Hara "B"**

Elev. Location **SE SE NW**



330 Ft. From **S** Line **NW**

330 Ft. From **E** Line Quarter

1st. Report **DEC 9 1953**

Completion

Remarks

Watson Drlg. - Contr.

Spudding Date

Drlg. Data **NW David Pool**

8" @ 93

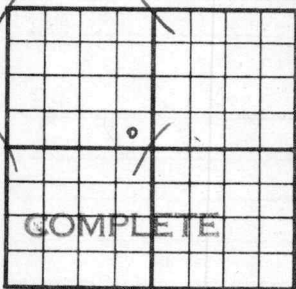
County Cowley State Kansas

Sec. 10 (Blk. 31) (Sur. 4E) (Twp.) (Rge.) Map No.

Operator McNeish & Gralapp

Well No. 1 Farm O'Hara "B"

Elev. 1255 Location SE SE NW



330Ft. From S Line NW

330Ft. From E Line Quarter

1st. Report

Completion JAN 20 1954

Remarks NW David Pool

Watson Drlg. - Contr.

Spudding Date 12-10-53

Drlg. Data Oil well TD 2985

8" @ 93 Bart. 2940 Miss. 2977

TD 2985 4" @ 2985 CO to 2985

32/ 2958-66 sd-frac F/ oil

Comp. 50 bopd 11 bw