

KANSAS

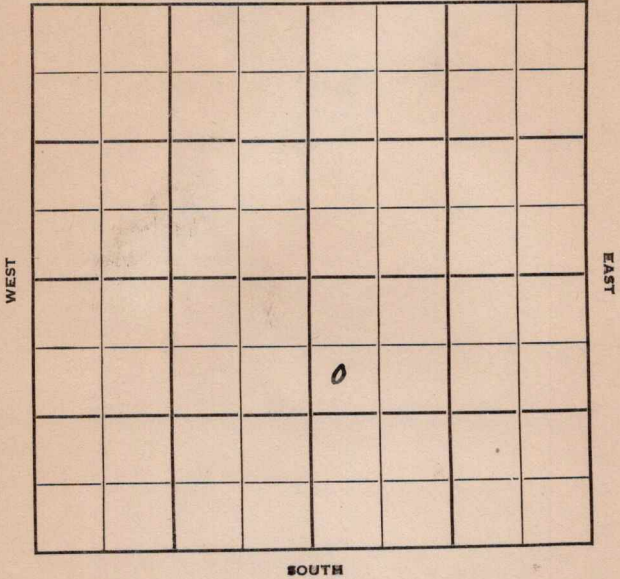
Barton

Section 7 Township 20 Range 12W

Well No. 2 Scharz

Company C.U. Bay

Sunny Valley
NORTH



KANSAS

Barton

Sec. 7 Twp. 20 R. 12W ✓

Well No. #2 Schartz Farm

C. U. Bay Company

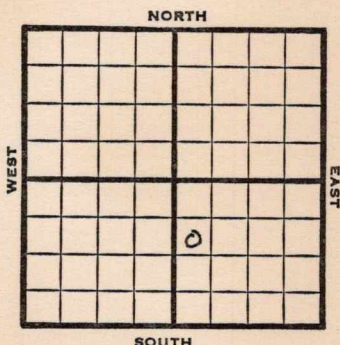
Sunny Valley

990' Ft. from N. Line

_____ Ft. from S. Line

_____ Ft. from E. Line

330' Ft. from W. Line



SW NW SE

1949 **Elev 1850'** REPORT

4/13 Location

4/20 8" @ 360'

4/27 Drlg 2925'

5/4 **Lansing 3184'**

Arb. 3441-46'

TD 3446'

5" @ 3442'

5/10 47 shots 3232-44

2500 acid

125' W Squeeze

5/18 "

5/25 "

6/1 "

6/8 "

6/15 "

6/21 "

6/28 "

7/6 "

7/13 TD 3446'

Arb. 3441'

5" @ 3440'

Aband.

ABANDONED

Kansas

Map No. _____ Sec. 7 Twp. 20 R. 12W

Well No. 2 Schartz

C. U. Bay Company

FIRST REPORT

Contractor

SW NW SE

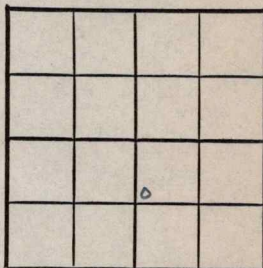
SECTION PLAT

990 Ft. from N. Line

_____ Ft. from S. Line

_____ Ft. from E. Line

330 Ft. from W. Line



Barton County

Location X

Rig up _____

Drilling and Remarks:

RECORD

Cased _____ in., _____ ft.

Sand _____

Gas _____

Oil _____

Total Depth _____

PRODUCTION

1st 24 hrs. Nat. _____

1st 24 hrs. after shot _____

Gas _____ Cu. Ft.

Dry Hole _____

Abandoned _____

Date

APR 13 1949 19

S. J. LEWIS Scout

Map No. K 46 Sec. 7 Twp. 20 R. 12W

Well No. 2 Schartz

C. U. Bay Company

ABANDONED Contractor

SW NW SE

E 11830
SECTION PLAT

990 Ft. from N. Line

_____ Ft. from S. Line

_____ Ft. from E. Line

330 Ft. from W. Line

| | | | |
|--|--|--|--|
| | | | |
| | | | |
| | | | |
| | | | |
| | | | |

Barton County

Location _____

Rig up _____

Drilling and Remarks:

Ac 3441

5" C 3440

RECORD

Cased _____ in., _____ ft.

Sand _____

Gas _____

Oil _____

Total Depth 3446

PRODUCTION

1st 24 hrs. Nat. _____

1st 24 hrs. after shot _____

Gas _____ Cu. Ft.

Dry Hole _____

Abandoned _____

Date

JUL 13 1949 19

S. J. LEWIS Scout