

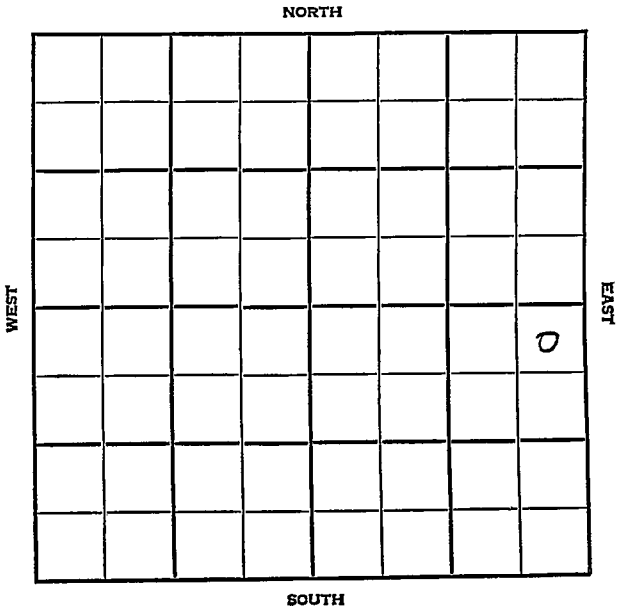
Barton KANSAS

DX 78-1

Section 19 Township 18 Range 11W

Well No. 1 Schneider

Company J. J. Lynn



Barton KANSAS

✓

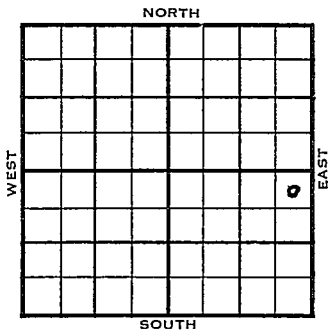
SEC.	TWP.	R.
19	18	14W

WELL NO. \_\_\_\_\_  
 COMPANY **1 Schneider** FARM

CONTRACTOR **J. J. Lynn**

**Sterling  
 Wildcat**

**330** \_\_\_\_\_ Ft. from N. Line  
 \_\_\_\_\_ Ft. from S. Line  
**330** \_\_\_\_\_ Ft. from E. Line  
 \_\_\_\_\_ Ft. from W. Line



NE NE SE

1954	ELEVATION 1923	REPORT
------	-------------------	--------

7/8	RUR	
7/14	8" @ 935'	
	Heeb 3169', Br li 3245', Lans 3257'	
	Cong 3506'	
	Drlg. 3530'	
7/28	Spdg 7-8-54	
	D&A	
	TD 3583	
	8" @ 935' Heeb 3169 Br.lime 3245	
	Lans. 3257 Cong. 3506 Arb. 3534	
	TD 3583	
	D&A	

**ABANDONED**

County **Barton** State **Kansas**

Sec. **19** (Blk. Twp.) **18** (Sur. Rge.) **14W** Map No.

Operator **J. J. Lynn**

Well No. **1** Farm **Schneider**

Elev. Location **NE NE SE**


**330** Ft. From **N** Line **SE**  
**330** Ft. From **E** Line Quarter

Ist. Report **JUL 7 1954**

Completion

Remarks

**Sterling Drlg. - Contr.**

Spudding Date

Drlg. Data **Wildcat**

**RUR**

**J. G. McGEHEE**

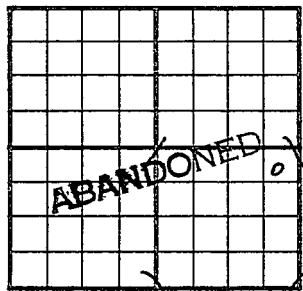
County Barton State Kansas

Sec. 19 (Blk. 18 (Sur. 14W Map No. (Twp.) (Rge.))

Operator J. J. Lynn

Well No. 1 Farm Schneider

Elev. 1923 Location NE NE SE



330 Ft. From N Line SE

330 Ft. From E Line Quarter

Ist. Report

Completion JUL 28 1954

Remarks Wildcat

Sterling Drlg. - Contr.

Spudding Date 7-8-54

Drlg. Data D & A TD 3583

8" @ 935 Heeb. 3169 Br. lime 3245

Lans. 3257 Cong. 3506 Arb. 3534

TD 3583

D & A

J. G. MCGEHEE