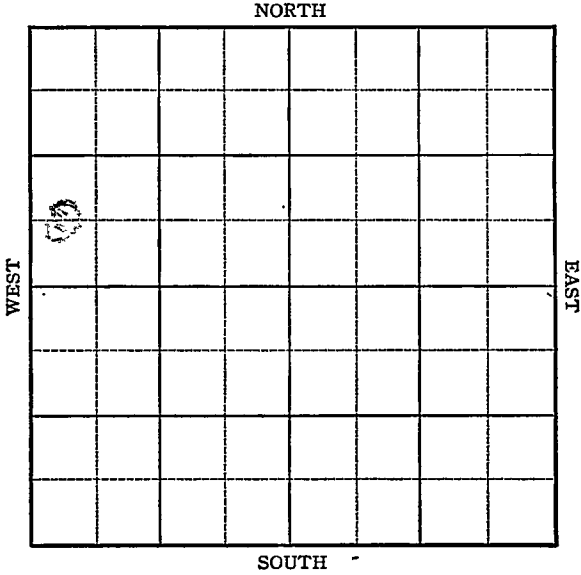


Section 31 Township 18 Range 14W

Well No. #1, Pascoe

Company Champlin Refg.



KANSAS

Barton County

Sec. 31 Twp. 18 R. 14W

Well No. #1 Pascoe Farm _____

Champlin Ref. _____ Company _____

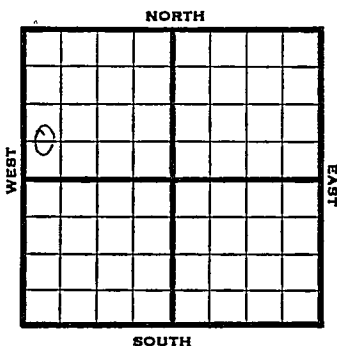
Mertens

_____ Ft. from N. Line

360 Ft. from S. Line

_____ Ft. from E. Line

330 Ft. from W. Line



CWL SW NW

1946 Elev. 1893 REPORT

4/24 Surface hole

5/1 Anhy 880
8" @ 880
Drlg 2666'

3660
1893
1767

5/7 Topeka 2930
Lans 3246
Cong 3488
Drlg 3590 in Cong.

5/15 Arb. 3660
TD 3671'

ABANDONED

KANSAS

Kansas Pool Name Mertens

Map No. 73 Sec. 31 Twp. 18 R. 14W

Well No. 1 Pascoe

Champlin Ref. Company

FIRST REPORT Contractor

C W L SW NW

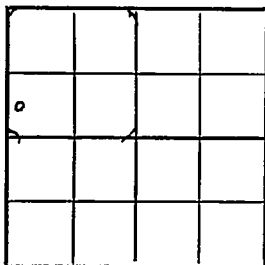
SECTION PLAT

_____ Ft. from N. Line

660 Ft. from S. Line

_____ Ft. from E. Line

330 Ft. from W. Line



Barton County

Location _____

Rig up _____

Drilling and Remarks:

surface hole

REGORD

Cased _____ in., _____ ft.

Sand _____

Gas _____

Oil _____

Total Depth _____

PRODUCTION

1st 24 hrs. Nat. _____

1st 24 hrs. after shot _____

Gas _____ Cu. Ft.

Dry Hole _____

Abandoned _____

Date

APR 24 1946 19

S. J. LEWIS Scout

KANSAS Kansas Pool Name Mertens Pool

Map No. 73 Sec. 31 Twp. 18 R. 14W

Well No. 1 Pascoe

Champlin Ref. Company
ABANDONED

Contractor

E. I. 1893

C W L SW NE

SECTION PLAT

0			

_____ Ft. from N. Line

660 Ft. from S. Line

_____ Ft. from E. Line

330 Ft. from W. Line

Barton County

Location _____

Rig up _____

Drilling and Remarks:

Per 8660

RECORD

Cased _____ in., _____ ft.

Sand _____

Gas _____

Oil _____

Total Depth 8671

PRODUCTION

1st 24 hrs. Nat. _____

1st 24 hrs. after shot _____

Gas _____ Cu. Ft.

Dry Hole _____

Abandoned _____

Date

MAY 15 1946 19

S. J. LEWIS Scout