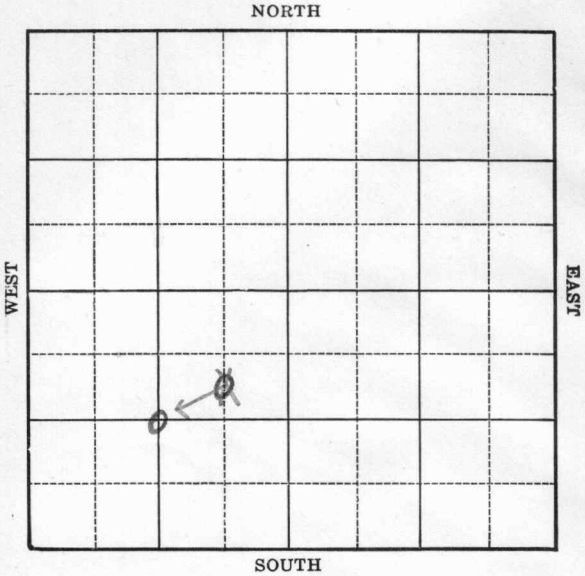


Section 8 Township 18 Range 15-W

Well No. #1 Haberman

Company Hannum Drilling



Sec. 8 Twp. 18 R. 15-W

Well No. #1 Habermann Farm

Hannum Drilling Company

(Wildcat)

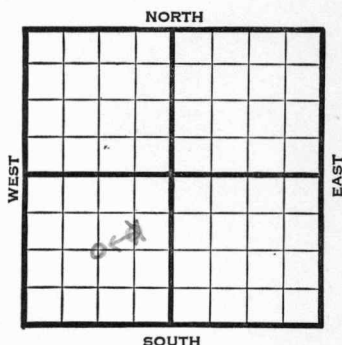
~~990~~ 1320 Ft. from N. Line

_____ Ft. from S. Line

~~660~~ _____ Ft. from E. Line

1320 Ft. from W. Line

Elev. 1985



1940	REPORT
12/30	Rig on ground.
1941	
1/9	" " "
1/16	Derrick.
1/23	Drlg. 1018'
1/30	10" - 1018' Drlg. 2600'
2/6	Topeka 2972' Lans. 3289'
	Cherty Cong. 3512'
	Sandy Cong. 3526' S. Gas.
	Reagan 3535-41' T.D. Run Pipe.
2/13	5" - 3532' RUST.
2/20	" " "
2/27	" " "
3/5	Reagan 3535'
	5" - 3532'
	T.D. 3555'
	Granite 3553'
	17 M gas.
	650# rock pressure.
	COMPLETED

Map No. 73 Sec. 8 Twp. 18 R. 15W

Well No. 1 Haberman

Hannum Drilling Company

Contractor

FIRST REPORT

C S L NE SW

SECTION PLAT

990 Ft. from N. Line

_____ Ft. from S. Line

660 Ft. from E. Line

_____ Ft. from W. Line

Wildcat

Location _____

Rig up _____

Drilling and Remarks:

Rig on Ground

RECORD

Cased _____ in., _____ ft.

Sand _____

Gas _____

Oil _____

Total Depth _____

PRODUCTION

1st 24 hrs. Nat. _____

1st 24 hrs. after shot _____

Gas _____ Cu. Ft.

Dry Hole _____

Abandoned _____

Date

DEC 30 1940 19

S. J. LEWIS Scout


Map No. 73 Sec. 8 Twp. 18 R. 15W

Well No. 1 Haberman

Hannum Drilling Company

CORRECTION Contractor

SECTION PLAT



C SW
1320 Ft. from N. Line

_____ Ft. from S. Line

_____ Ft. from E. Line

1320 Ft. from W. Line

WILDCAT

Location _____

Rig up _____

Drilling and Remarks:

Reported

C S L N E SW

RECORD

Cased _____ in., _____ ft.

Sand _____

Gas _____

Oil _____

Total Depth _____

PRODUCTION

1st 24 hrs. Nat. _____

1st 24 hrs. after shot _____

Gas _____ Cu. Ft.

Dry Hole _____

Abandoned _____

Date

JAN 23 1941 19

S. J. LEWIS Scout

Map No. 73 Sec. 8 Twp. 18 R. 15W

Well No. 1 Haberman

Hannum Drilling Company

Contractor

COMPLETED

C SW


1320 Ft. from N. Line

_____ Ft. from S. Line

1320 Ft. from E. Line

_____ Ft. from W. Line

SECTION PLAT



WILDCAT

Location _____

Rig up _____

Drilling and Remarks:

Reagan 8535.

5" C 2532

Granite 8553

17M Gas.

658 # Rock Pt.

RECORD

Cased _____ in., _____ ft.

Sand _____

Gas _____

Oil _____

Total Depth 2555

PRODUCTION

1st 24 hrs. Nat. _____

1st 24 hrs. after shot _____

Gas _____ Cu. Ft.

Dry Hole _____

Abandoned _____

Date

MAR 5 1941 19

S. J. LEWIS Scout