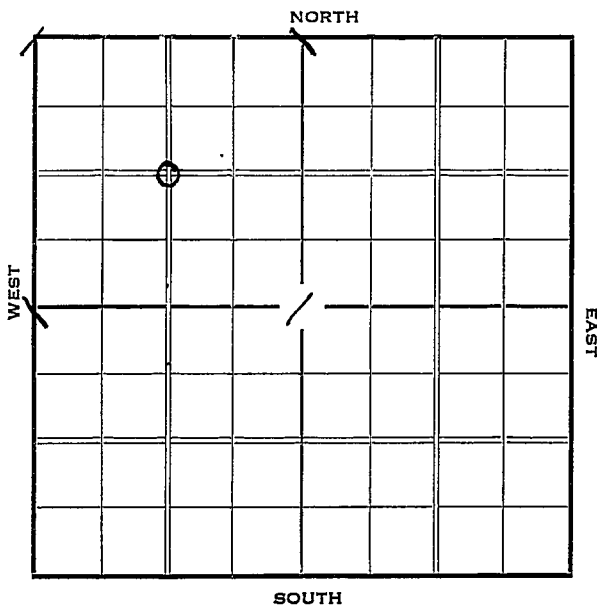


Section.....20.....Township.....18.....Range 15-W

Well Number #1 Abraham Brack

Company.....Ohio



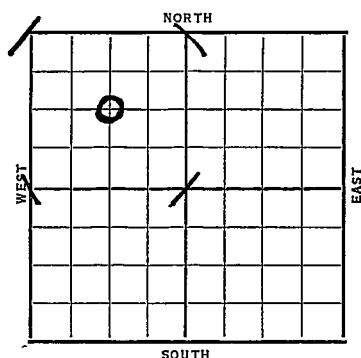
Sec. 20 Twp. 18 R. 15-WWell No. #1 Abraham Brack FarmOhio Company1320 Ft. from N. Line

_____ Ft. from S. Line

_____ Ft. from E. Line

1320 Ft. from W. Line

Elev. 1938



Date	REPORT
1937	
7/21	Location
7/30	R. U.
8/6	"
8/13	20" @ 112'. 15" @ 350'. WOC.
8/20	" " " "
8/28	12" @ 975'. Drlg. 1140'.
9/3	Anhy 953'. Drlg. 2090'.
9/10	10" @ 2316'. T.D. 2400'.
	Lowering 6".
9/17	Drlg. 2885'.
9/24	Drlg. 3137'.
10/2	K.C. 3235'? T.D. 3290' Fsg.
10/8	" " " " "
10/15	T.D. 3310'. Preparing to run 6"
10/22	6" @ 3300'. Drlg. 3401'.
10/29	6" @ 3424'. Cong. 3447'.
	Drlg. 3448'.
11/5	Regan 3471 & 6". T.D. 3480'.
	S.G. WOC.
11/12	T.D. 3493'. 56 M gas. Fsg.

OVER

Barton

Map No. 73 Sec. 20 Twp. 18 R. 15^w

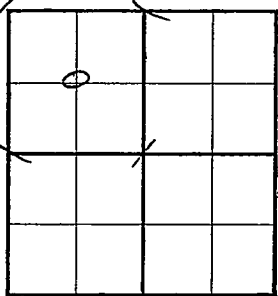
Well No. 1 - Abraham Brack
Ohio Company

Contractor

FIRST REPORT

SECTION PLAT

1320 Ft. from N. Line
_____ Ft. from S. Line
_____ Ft. from E. Line
1320 Ft. from W. Line



Location _____

Rig up _____

Drilling and Remarks:

RECORD

Cased _____ in., _____ ft.
Sand _____
Gas _____
Oil _____
Total Depth _____

PRODUCTION

1st 24 hrs. Nat. _____
1st 24 hrs. after shot _____
Gas _____ Cu. Ft.
Dry Hole _____
Abandoned _____

Date

JUL 21 1927 19 _____ H. D. Hatfield Scout

KANSAS

Barton

Map No. 73 Sec. 20 Twp. 18 R. 15W

Well No. 1 Abraham Brack

Ohio

Company

Contractor

COMPLETED

SECTION PLAT

1320 **C NW**
 Ft. from N. Line
 _____ Ft. from S. Line
 _____ Ft. from E. Line
1320 Ft. from W. Line

o			

Location _____

RECORD

Rig up _____

Drilling and Remarks:

Cased 6 in., 3471 ft.
 Sand Regan 3471
 Gas _____
 Oil _____
 Total Depth 3493

56 M. gas

825# Rock Pres

PRODUCTION

1st 24 hrs. Nat. _____
 1st 24 hrs. after shot _____
 Gas _____ Cu. Ft.
 Dry Hole _____
 Abandoned _____

Date

H. D. Hatfield

NOV 23 1937 19

Scout

1937

11/19 T.D. 3493'.

11/23 6" @ 3471'.

Regan 3471'.

T.D. 3493'.

56 M gas.

825 $\frac{#}{#}$ rock pressure.

COMPLETED