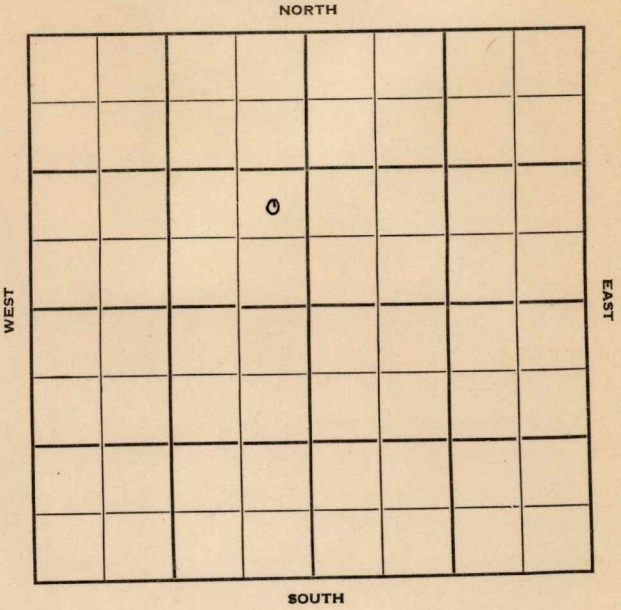


Section 25 Township 31 Range 6-E

Well No. #2 Foster

Company McKnabb
Miscellaneous.



Sec. 25 Twp. 31 R. 6E

Well No. #2 Foster Farm

McKnabb Company

Contractor

Miscellaneous

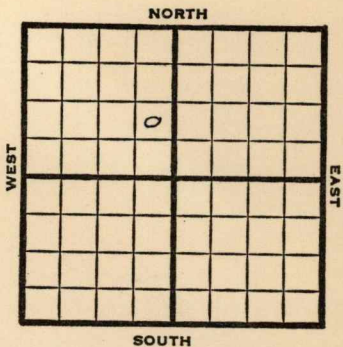
 Ft. from N. Line

990' Ft. from S. Line

330' Ft. from E. Line

 Ft. from W. Line

NE SE NW



1950

Elev 1413'

REPORT

3/8

Location

4/5

TD 2223'

5"@ 2180'

Layton 2190'

Perf 40/2190-2210'

5 BOPd

Comp

COMPLETED

Map No. _____ Sec. 25 Twp. 31 R. 6 E

Well No. 2 Foster

McKnabb Company

Contractor

NE SE NW

SECTION PLAT



_____ Ft. from N. Line

990 Ft. from S. Line

330 Ft. from E. Line

_____ Ft. from W. Line

Cowley County

Location X

Rig up _____

Drilling and Remarks:

0281 O.I. 7AM MAR 10 1950

RECORD

Cased _____ in., _____ ft.

Sand _____

Gas _____

Oil _____

Total Depth _____

PRODUCTION

1st 24 hrs. Nat. _____

1st 24 hrs. after shot _____

Gas _____ Cu. Ft.

Dry Hole _____

Abandoned _____

Date

MAH 8 1950 19

J. E. TYRA Scout

Kansas

Map No. _____ Sec. 25 Twp. 31 R. 6E

Well No. 2 Foster

McKnabb Company

Contractor

NE SE NW

E. 1413
SECTION PLAT

_____ Ft. from N. Line


990

_____ Ft. from S. Line

330

_____ Ft. from E. Line

_____ Ft. from W. Line



Cowley County

Location _____

Rig up _____

Drilling and Remarks:

5" @ 2180
Layton 2190
Perf 40/2190-2210
5 BOPD

RECORD

Cased _____ in., _____ ft.

Sand _____

Gas _____

Oil _____

Total Depth 2223

PRODUCTION

1st 24 hrs. Nat. _____

1st 24 hrs. after shot _____

Gas _____ Cu. Ft.

Dry Hole _____

Abandoned _____

Date

APR 5 1950

19

J. E. TYRA Scout