

KANSAS

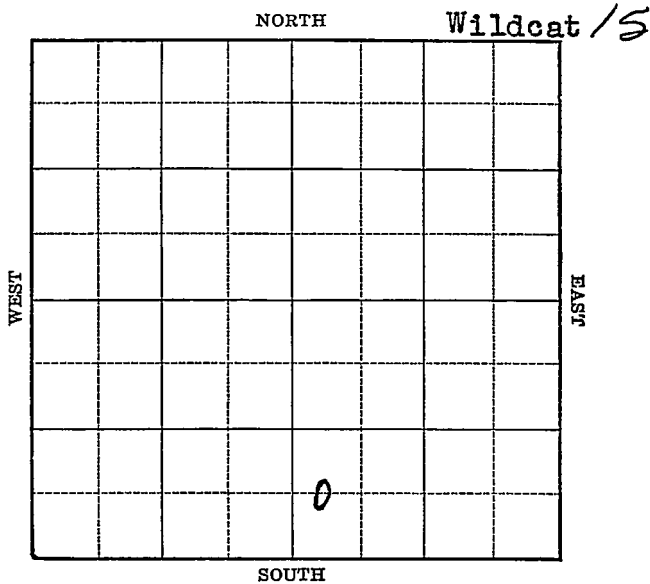
Form 51-5M-7-39-Palace

Barton

Section 27 Township 18 Range 15-W

Well No. #1 Bahr

Company Clay Bros. Drilling



Sec. 3427 Twp. 18 R. 15-W

Well No. #1 Bahr Farm _____

Clay Bros. Drilling Company _____

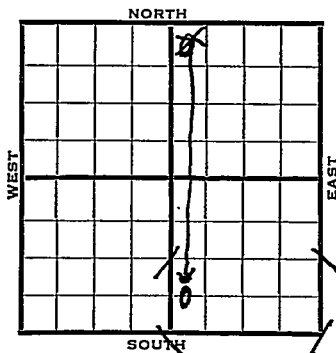
(Wildcat)

~~530~~ Ft. from N. Line

660 Ft. from S. Line


_____ Ft. from E. Line

330 Ft. from W. Line



E. 1914 LS

1940	REPORT
5/22	13" - 88' WOC.
5/29	8" - 829' S.D.
6/6	8" - 845' Drlg. 1735'
6/13	Drlg. 2360'
6/20	Lansing 3207' Fsg. 3317'
6/27	" " " " "
7/3	P.B. to 3205'
7/11	Fsg. 3155'
7/18	5" - 3460' TD 3488' SSO & gas.
7/25	" " " " " "
8/2	S.G. 3460-88' T.D. 3510'
	Est. 30 to 50 M cu. ft. gas.
8/8	" " " " "
8/14	Reagan 3460'
	5" - 3460'
	T.D. 3510'
	31,700,000 cu. ft. gas.
	COMPLETED

For  200 Bks.—1-40—Palace Barton **KANSAS**

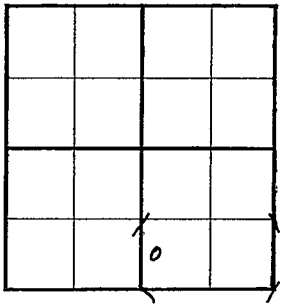
Map No. 73 Sec. 27 Twp. 18 R. 15W

Well No. 1 Bahr

Clay Bros. Drilling Company

Correction Contractor

SECTION PLAT



C W L SW SE

_____ Ft. from N. Line

660 Ft. from S. Line

_____ Ft. from E. Line

330 Ft. from W. Line

WILDCAT

Location _____

Rig up _____

Drilling and Remarks:

Reported as

NW NE 34-18-15W

RECORD

Cased _____ in., _____ ft.

Sand _____

Gas _____

Oil _____

Total Depth _____

PRODUCTION

1st 24 hrs. Nat. _____

1st 24 hrs. after shot _____

Gas _____ Cu. Ft.

Dry Hole _____

Abandoned _____

Date

MAY 22 1940

S. J. LEWIS Scout

Map No. _____ Sec. 34 Twp. 18 R. 15W

Well No. 1 Bahr

Clay Bros. Drilling Company

Contractor

FIRST REPORT

NW NE

330 Ft. from N. Line

_____ Ft. from S. Line

_____ Ft. from E. Line

330 Ft. from W. Line

WILDCAT

SECTION PLAT

		o	

Location _____

Rig up _____

Drilling and Remarks:

13" - 88

WOC

RECORD

Cased _____ in., _____ ft.

Sand _____

Gas _____

Oil _____

Total Depth _____

PRODUCTION

1st 24 hrs. Nat. _____

1st 24 hrs. after shot _____

Gas _____ Cu. Ft.

Dry Hole _____

Abandoned _____

Date

MAY 22 1940₁₉

S. I. LEWIS Scout

Map No. _____ Sec. 27 Twp. 18 R. 15W

Well No. 1 Bahr

Clay Bros. Drilling Company

Contractor

COMPLETED
C W L SW SE

SECTION PLAT

_____ Ft. from N. Line

660 Ft. from S. Line

_____ Ft. from E. Line

330 Ft. from W. Line

WILDCAT

Location _____

Rig up _____

Drilling and Remarks:

Reagan 3460

5" @ 3460

31,700,000 Gas.

RECORD

Cased _____ in., _____ ft.

Sand _____

Gas _____

Oil _____

Total Depth 3570

PRODUCTION

1st 24 hrs. Nat. _____

1st 24 hrs. after shot _____

Gas _____ Cu. Ft.

Dry Hole _____

Abandoned _____

Date

AUG 14 1940 19

S. J. LEWIS Scout