

KANSAS

Form 51-5M-7-39-Palace

Barton

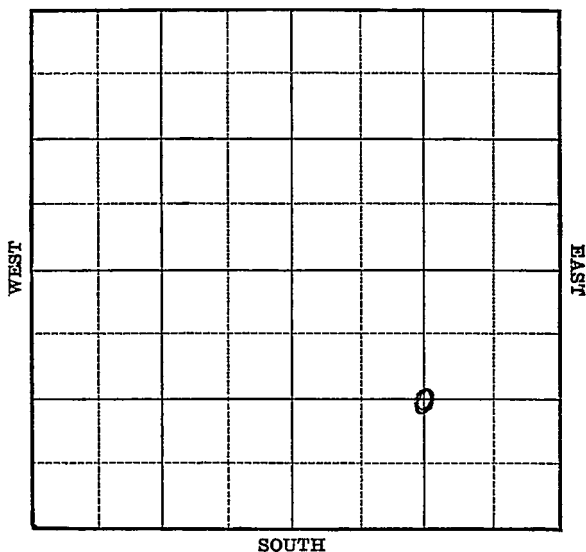
Section 28 Township 18 Range 15-W

Well No. #1 Bird

Company Skelly Oil

NORTH Albert Pool

9



Sec. 28 Twp. 18 R. 15-W

Well No. #1 Bird Farm _____

Skelly Oil Company _____

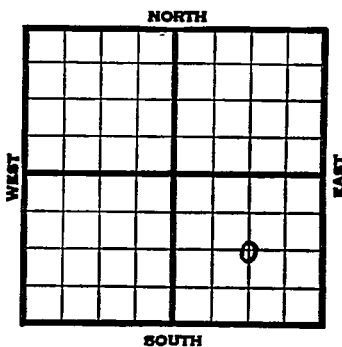
(Albert)

_____ Ft. from N. Line

1320 Ft. from S. Line

1320 Ft. from E. Line

_____ Ft. from W. Line



Elev. 1912

| 1939 | REPORT |
|-------|---|
| 10/18 | Location |
| 10/26 | " |
| 11/2 | Rotary. |
| 11/9 | 13" - 103' |
| | Drlg. 725' |
| 11/16 | Drlg. 1725' |
| 11/23 | Drlg. 3385' |
| 11/29 | Lans. 3196' BKC 3420' |
| | Cong. 3452' Reagan 3464' |
| | 5" - 3466' RUST. |
| 12/7 | Shut down. |
| 12/14 | Drlg. 3473' 2½ M gas. |
| 12/21 | T.D. 3512' 22 M gas. |
| 12/28 | 3512 equals 3503' T.D. 3506' |
| | Fsg. tools. 22.4 M cu. ft. gas at 3505' |
| 1940 | |
| 1/4 | " " " |
| 1/11 | T.D. 3513' No Inc. Fsg. tools. |
| | |
| | OVER |

1940
1/17

Reagan Sand 3464'
5" - 3466'
T.D. 3511' by S.L.M.
16,807,000 cu. ft. gas.

COMPLETED

O.W.W.O.

County Barton Elev. 1912 DF
 Sec. 28 Twp. 18 Rgs. 15W
 Company Skelly Oil Co.
 Farm Name D. D. Bird No. 1

| TOPS | DEPTH | LOG | DATUM | Loc. in Sec. |
|-----------|-------|------|-------|--------------|
| Anth. | | | | C SE/4 |
| TP. | | | | (OWWO) |
| H. | | | | |
| Tr. | | | | |
| Dg. | | | | |
| BL. | | | | |
| L. | 3193 | | | Geol. |
| K.C. | | | | Contr. |
| B.K.C. | 3439 | | | |
| C. | | | | |
| C. Reagan | 3463 | | | |
| M. | | | | Pool |
| M. | | | | Otis Albert |
| K. | | | | |
| Mz. | | | | |
| Me. | | | | |
| V. | | | | |
| S. | | | | |
| S. | | | | |
| A. | | | | |
| R. | | | | |
| Pe. | | | | |
| G. | | | | |
| TD. | OTD | 3513 | | COMPLETE |

FIRST REPORT
 AUG 7 '57
 COMPLETE

Date Comm. 5" @ 3466
 New Inf@ - DD 3535 TD, Swb 9 bo + 50% wtr.
 16 hrs, PB 3417, Perf 48/3211-23, Swb 47 bw
 14 hrs. PB 3209, perf 24/3193-97, gauge 2000
 MCF, Perf 18/3197-3200, gauge 3000 MCF, SICP
 1060# SITP 1060# KC 3193-3200. COMPLETE

3

Map No. 72 Sec. 28 Twp. 18 R. 15W

Well No. 1 Bird

Skelly Oil

Company

Contractor

FIRST REPORT

C SE

_____ Ft. from N. Line

1320 Ft. from S. Line

1320 Ft. from E. Line

_____ Ft. from W. Line

SECTION PLAT

| | | | |
|--|--|--|---|
| | | | |
| | | | |
| | | | |
| | | | ○ |
| | | | |

ALBERT POOL

Location E

Rig up _____

Drilling and Remarks:

RECORD

Cased _____ in., _____ ft.

Sand _____

Gas _____

Oil _____

Total Depth _____

PRODUCTION

1st 24 hrs. Nat. _____

1st 24 hrs. after shot _____

Gas _____ Cu. Ft.

Dry Hole _____

Abandoned _____

Date

1939 19

S. J. LEWIS

Scout

Map No. 73 Sec. 28 Twp. 18 R. 15WWell No. 1 BirdSkelly Oil

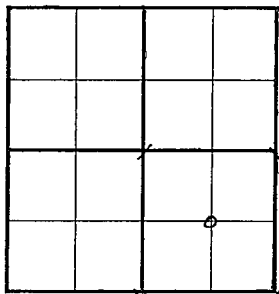
Company

~~COMPLETED~~

Contractor

C SE

SECTION PLAT



_____ Ft. from N. Line

1320 Ft. from S. Line1320 Ft. from E. Line

_____ Ft. from W. Line

ALBERT POOL

Location _____

Rig up _____

Drilling and Remarks:

*Rescan Sand**346.4**5' C 3466.**16,507,000 Gas.*

RECORD

Cased _____ in., _____ ft.

Sand _____

Gas _____

Oil _____

Total Depth 3511 S.M.

PRODUCTION

1st 24 hrs. Nat. _____

1st 24 hrs. after shot _____

Gas _____ Cu. Ft.

Dry Hole _____

Abandoned _____

Date

JAN 17 1940 19

S. J. LEWIS Scout