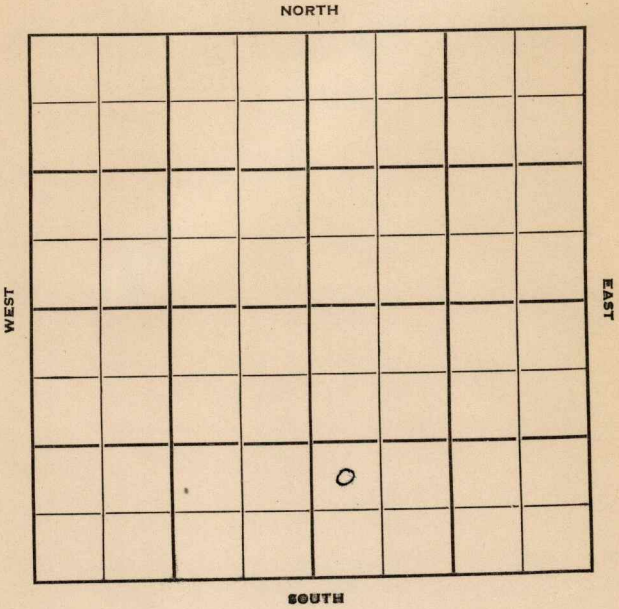


Section 25 Township 31 Range 6-E

Well No. #1 Gatton

Company Lehman & Bennett



Cowley
31

KANSAS
6E

Sec. 25 Twp. R.

Well No. #1 Gatton Farm

Lehman & Bonnett Company

Lehman Contractor

Mansur Pool

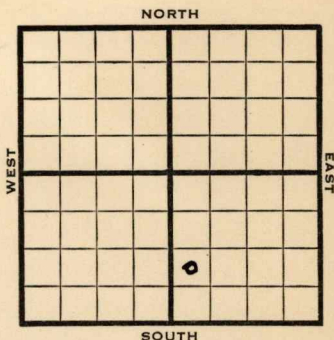
Ft. from N. Line

990' Ft. from S. Line

Ft. from E. Line

330' Ft. from W. Line

NW SW SE



1950

Elev 1367

REPORT

8/16 RUR

9/27 Spud 8-24-50
 10" @ 1390
 Layton 2147
 5" @ 2140
 TD 2166
 40 qt 2147-63
 TD 2166
 D&A

ABANDONED


County Cowley State Kansas

Sec. 25 (Blk. Twp.) 31 (Sur. Rge.) 6E Map No.

Operator Lehman & Bennett

Well No. 1 Farm Gatton

Elev. _____ Location NW SW SE



990 Ft. From S Line SE

330 Ft. From W Line Quarter

1st. Report AUG 16 1950

Completion _____

Remarks _____

Spudding Date _____

Drlg. Data Mansur Pool

RUR

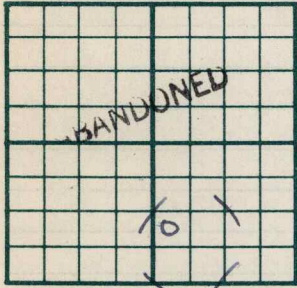
County Cowley State Kansas

Sec. 25 (Blk. 31) (Sur. 6E) (Twp.) (Rge.) Map No.

Operator Lehman & Bennett

Well No. 1 Farm Gatton

Elev. 1367 Location NW SW SE



990 Ft. From S Line SE

330 Ft. From W Line Quarter

1st. Report

Completion SEP 27 1950

Remarks Mansur Pool

Lehman - Contr.

Spudding Date 8-24-50

Drlg. Data D & A TD 2166

10" @ 1390 Layton 2147 5" @ 2140

TD 2166 40 qt. 2147-63 D & A