

# KANSAS

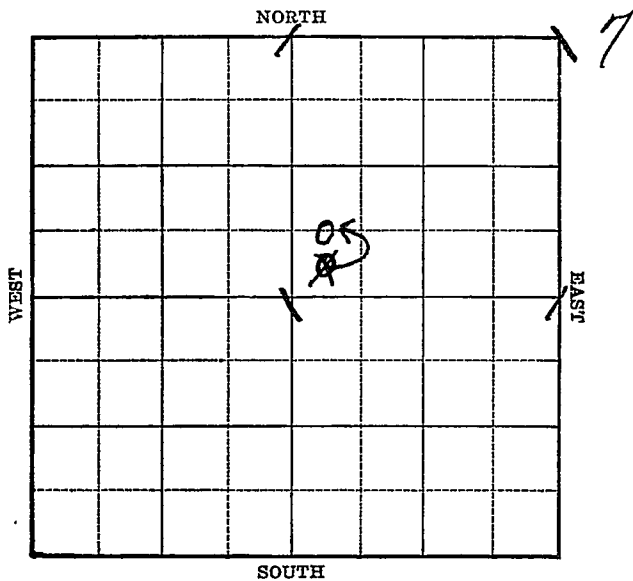
Form 51-5M-11-38-Palace

Barton

Section 31 Township 18 Range 15-W

Well No. #1 Dirks

Company W. H. Brimm



Sec. 31 Twp. 18 R. 15-W

Well No. #1 Dirks Farm

W. H. Brimm Company

(Wildcat)

\_\_\_\_\_ Ft. from N. Line

660  
339

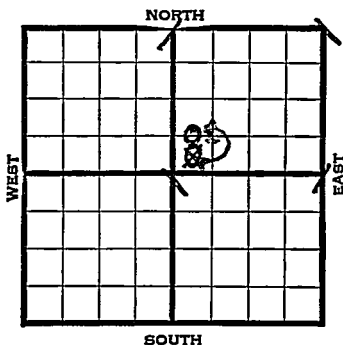
\_\_\_\_\_ Ft. from S. Line

\_\_\_\_\_ Ft. from E. Line

330

\_\_\_\_\_ Ft. from W. Line

Elev. 1959



1939	REPORT
7/26	Location
8/3	Material.
8/10	Rotary.
8/16	Drlg. 660'
8/24	10" - 800' Anhy 955'
	Drlg. 2010'
8/31	Lans. 3208' Drlg. 3440'
9/7	Cong. 3539' Reagan 3550'
	Pay 3581-83'
9/14	Shot 40 qts. 3571-83'
	800' fluid.
9/21	Swab 18 bbls. 7 hours.
9/27	Reagan 3550'
	7" - 3547'
	T.D. 3585'
	Shot 40 qts. 3571-83'
	15 bbls. oil.
	<b>COMPLETED</b>

Map No. 74 Sec. 31 Twp. 18 R. 15W

Well No. 1 Dirks

W. H. Brimm

Company

Contractor

FIRST REPORT

SW NE

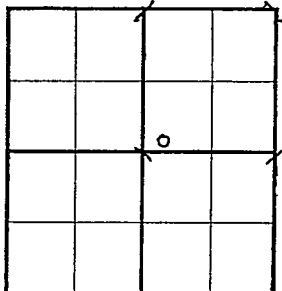
\_\_\_\_\_ Ft. from N. Line

330 Ft. from S. Line

\_\_\_\_\_ Ft. from E. Line

330 Ft. from W. Line

SECTION PLAT



WILDCAT

Location X

Rig up \_\_\_\_\_

Drilling and Remarks:

RECORD

Cased \_\_\_\_\_ in., \_\_\_\_\_ ft.

Sand \_\_\_\_\_

Gas \_\_\_\_\_

Oil \_\_\_\_\_

Total Depth \_\_\_\_\_

PRODUCTION

1st 24 hrs. Nat. \_\_\_\_\_

1st 24 hrs. after shot \_\_\_\_\_

Gas \_\_\_\_\_ Cu. Ft.

Dry Hole \_\_\_\_\_

Abandoned \_\_\_\_\_

Date

JUL 26 1937

19

S. J. LEWIS

Scout

Map No. \_\_\_\_\_ Sec. 31 Twp. 18 R. 15WWell No. 1 DirksW. H. Brimm

Company

CORRECTION

Contractor

## SECTION PLAT

C W L SW NE

\_\_\_\_\_ Ft. from N. Line

660 Ft. from S. Line

\_\_\_\_\_ Ft. from E. Line

330 Ft. from W. Line

		0	

WILDCAT

Location \_\_\_\_\_

Rig up \_\_\_\_\_

Drilling and Remarks:

Reported SW NE

## RECORD

Cased \_\_\_\_\_ in., \_\_\_\_\_ ft.

Sand \_\_\_\_\_

Gas \_\_\_\_\_

Oil \_\_\_\_\_

Total Depth \_\_\_\_\_

## PRODUCTION

1st 24 hrs. Nat. \_\_\_\_\_

1st 24 hrs. after shot \_\_\_\_\_

Gas \_\_\_\_\_ Cu. Ft.

Dry Hole \_\_\_\_\_

Abandoned \_\_\_\_\_

Date

Aug 6 1938 19

S. J. LEWIS

Scout

Map No. \_\_\_\_\_ Sec. 31 Twp. 18 R. 15WWell No. 1 DirksW. H. Brimm

Company \_\_\_\_\_

Contractor \_\_\_\_\_

**COMPLETED**

SW NE

\_\_\_\_\_ Ft. from N. Line

660 Ft. from S. Line

\_\_\_\_\_ Ft. from E. Line

330 Ft. from W. Line

WILDCAT

**SECTION PLAT**

		0	

Location \_\_\_\_\_

Rig up \_\_\_\_\_

Drilling and Remarks:

*Reagan 3558**7" @ 3547**Shot 409 to 3571-83.**15 7/16***RECORD**

Cased \_\_\_\_\_ in., \_\_\_\_\_ ft.

Sand \_\_\_\_\_

Gas \_\_\_\_\_

Oil \_\_\_\_\_

Total Depth 3585**PRODUCTION**

1st 24 hrs. Nat. \_\_\_\_\_

1st 24 hrs. after shot \_\_\_\_\_

Gas \_\_\_\_\_ Cu. Ft.

Dry Hole \_\_\_\_\_

Abandoned \_\_\_\_\_

Date

SEP 27 1939

19

S. J. LEWIS Scout