

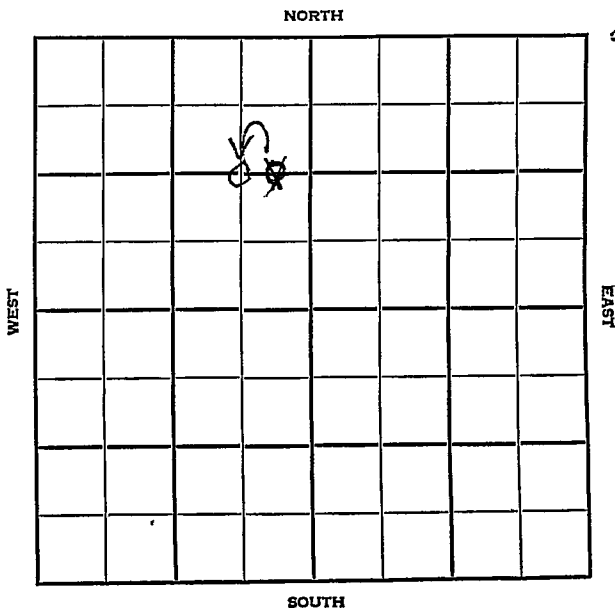
DX 78-1

Barton KANSAS

Section 31 Township 18 Range 15W

Well No. 2 Wissman

Company Harms & Burt



Barton

KANSAS

SEC.	TWP.	R.
31	18	15W

WELL NO. #2 Wissman FARM

COMPANY Harms & Burt

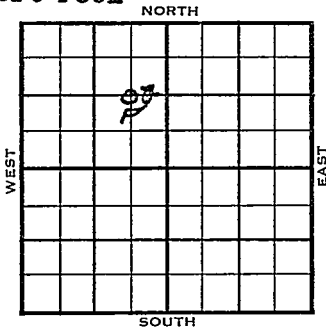
CONTRACTOR Co. Tools.
Otis Albert Pool

1320 Ft. from N. Line

Ft. from S. Line

330 660 Ft. from E. Line

Ft. from W. Line



C E $\frac{1}{2}$ E $\frac{1}{2}$ NW

1955	ELEVATION	REPORT
	1960'	

1/26

R U R

3/16

Spud 1-22-55 Oil Well TD 3566
 8" @ 970 Br Lime 3273, Lans
 3283, Reagan 3562, TD 3566
 5" @ 3564 Heeb 3203 Doug
 3233 B KC 3507, Cong 3542,
 GO to 3566 B/1 GO 2 hr.
 S/35 to 40 BOPD 25% wtr.
 Comp. 35 BOPD 25% wtr.

COMPLETED

SCOUT TICKET

DX-201

Kansas

SEC.

31

TWP.

18

R.

15W

WELL NO.

2 Wissman

FARM

COMPANY

Harms & Burt

CONTRACTOR

CORRECTION

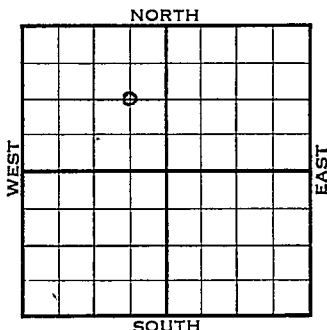
C E $\frac{1}{2}$ NW

1320 FT. FROM N. LINE

_____ FT. FROM S. LINE

660 FT. FORM E. LINE

_____ FT. FROM W. LINE



Barton County

LOCATION

RIG UP

DRILLING AND REMARKS:

Reported
C E $\frac{1}{2}$ E $\frac{1}{2}$ NW #

RECORD

CASED IN., FT.

SAND

GAS

OIL

TOTAL DEPTH

1ST 24 HRS. NAT.

1ST 24 HRS. AFTER SHOT

GAS CU. FT.

DRY HOLE

ABANDONED

PRODUCTION

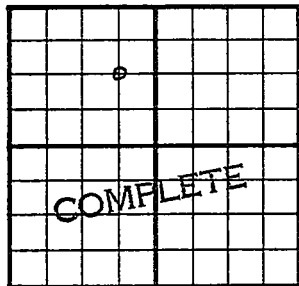
DATE

FFB 2 1955

SCOUT

FABEN GILSTRAP

County Barton State Kansas
 Sec. 31 (Blk. 18) (Sur. 15W) (Twp. 18) (Rge. 15W) Map No.
 Operator Harms & Burt
 Well No. 2 Farm Wissman
 Elev. 1960 Location C E $\frac{1}{2}$ NW



1320 Ft. From N Line NW
660 Ft. From E Line Quarter

1st. Report

Completion MAR 16 1955

Remarks Otis Albert Pool

Co. tools

Spudding Date 1-22-55

Drig. Data Oil well TD 3566

8" @ 970 Br. lime 3273 Lans. 3283

Reagan 3562 TD 3566 5" @ 3564

Heeb. 3203 Doug. 3233 B KC 3507

Cong. 3542 CO to 3566 B/ 1 go 2 hr.

S/ 35 to 40 bopd - 25% wtr.

Comp. 35 bopd 25% wtr.

FABEN GILSTRAP