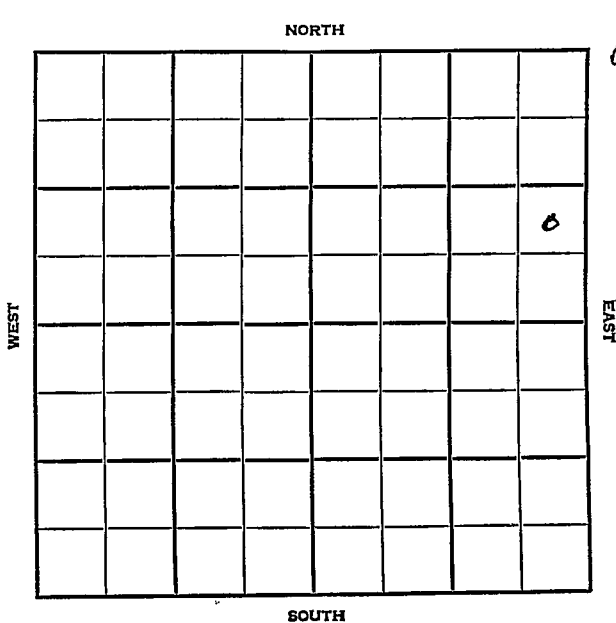


Section 31 Township 18 Range 15W

Well No. #1 Dirks

Company L.C. Knight



Barton KANSAS

SEC.	TWP.	R.
31	18	15W

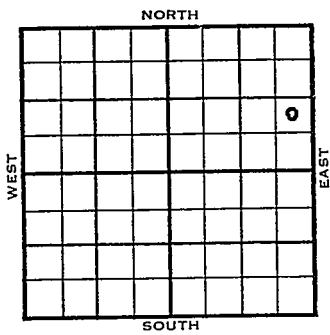
WELL NO. **1 Dirks** FARM

COMPANY **L. C. Knight**

CONTRACTOR **Co. Tools**

Otis-Albert Pool

_____ Ft. from N. Line
 990 _____ Ft. from S. Line
 330 _____ Ft. from E. Line
 _____ Ft. from W. Line



NE SE NE
 Sohio FO

1954	ELEVATION 1933'	REPORT
------	--------------------	--------

10/6 MIR

11/23 Spud 10-6-54
 Oil Well
 TD 3535'
 8-5/8" @ 993'
 Top 2910' ^H eeb 3152' Tor 3163'
 Doug 3179', ^L ans 3218' B KC 3444'
 Cong 3497', Reagan 3507'
 DST 3513'-20' opn 1 hr, rec 60' Mud
 O#
 TD 3534'
 5" @ ~~X~~ 3532'
 DD 3535' B/ 10 goph 200 M-A frac.
 S/ 14 boph 2 hr. FU 1500' oil P/ 180
 bopd.
 Comp 25 bopd.

COMPLETED

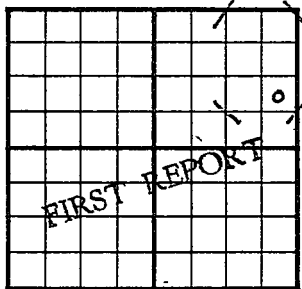
County Barton State Kansas

Sec. 31 (Blk. 18 (Sur. 15W (Twp. 18 (Rge. 15W Map No.

Operator L. C. Knight

Well No. 1 Farm Dirks

Elev. _____ Location NE SE NE



990 Ft. From S Line NE

330 Ft. From E Line Quarter

Ist. Report OCT 6 1954

Completion _____

Remarks Sohio famout

Co. tools

Spudding Date _____

Drlg. Data Otis-Albert Pool

M I R

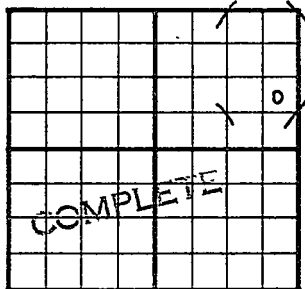
County **Barton** State **Kansas**

Sec. **31** (Blk. Twp.) **18** (Sur. Rge.) **15W** Map No.

Operator **L. C. Knight**

Well No. **1** Farm **Dirks**

Elev. **1933** Location **NE SE NE**



990 Ft. From **S** Line **NE**

330 Ft. From **E** Line **Quarter**

Ist. Report

Completion **NOV 23 1954**

Remarks **Otis-Albert Pool**

Co. tools

Spudding Date **10-6-54**

Drlg. Data **Oilwell TD 3535**

8 5/8" @ 993 Top. 2910 Heeb. 3152

Tor. 3163 Doug. 3179 Lans. 3218

B KC 3444 Cong. 3497 Reagan 3507

DST 3513-20 open 1 hr. Rec. 60' mud

O# TD 3534 5" @ 3532 DD 3535

B/ 10 goph 200 M-A frac S/ 14 boph

2 hr. Fu 1500' oil P/ 180 bopd

Comp. 25 bopd.

FABEN GILSTRAP