

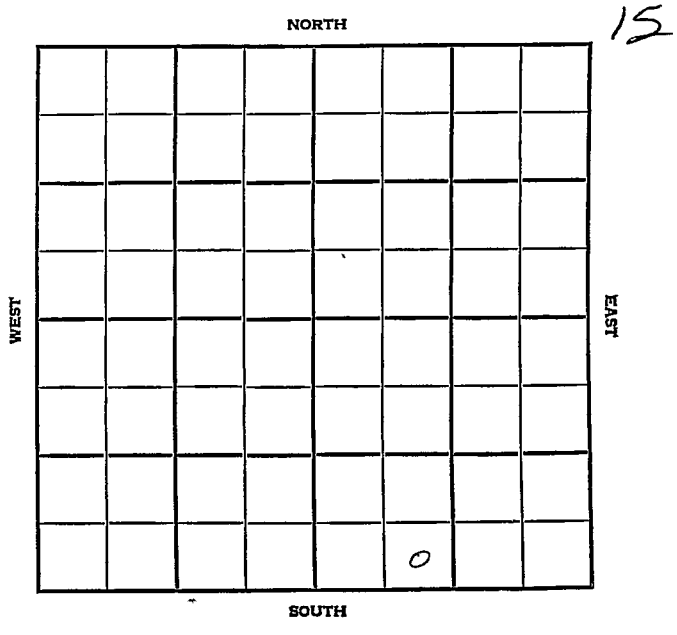
DX 78-1 Barton

**KANSAS**

Section 32 Township 18 Range 15W

Well No. #2 Arnold "G"

Company W. J. Coppinger



SEC. 32	TWP. 18	R. 15W
------------	------------	-----------

WELL NO. #2 Arnold "C" FARM

COMPANY W.J. Coppinger

CONTRACTOR

Otis Albert

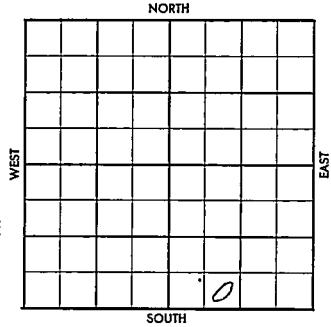
\_\_\_\_\_ FT. FROM N. LINE

\_\_\_\_\_ FT. FROM S. LINE

\_\_\_\_\_ FT. FROM E. LINE

\_\_\_\_\_ FT. FROM W. LINE

SE SW SE



1956	ELEVATION	REPORT
------	-----------	--------

8-29 Comm. 8-22-56  
 8" @ 235 w/175  
 Drlg. 2240

County Barton Elev. \_\_\_\_\_  
 Sec. 32 Twp. 18 Rgs. 15W  
 Company W. J. Coppinger  
 FarmName Arnold No. 2

TOPS	DEPTH	LOG	DATUM
Anh.			
TP.			
H.			
Tr.			
Dg.			
Bl.			
L.			
K.C.			
B.K.C.			
Ce.			
C.			
M.			
M.			
K.			
Mz.			
Me.			
V.			
S.			
S.			
A.			
R.			
PE.			
G.			
T.D.			

Loc. in Sec. \_\_\_\_\_

SE SW SE

Geol. \_\_\_\_\_

Contr. \_\_\_\_\_

Pool

Otis Albert

FIRST REPORT		AUG 29 '56

Date Comm. 8/22/56

8" @ 235 w/175, Drlg. 2240

Co.

Loc.


No.

Sec.

T.

R.

1080 2 95



Co.

County Barren Elev. 1995  
 Sec. 32 Twp. 18 Rge. 15<sup>th</sup>  
 Company W. J. Coppinger  
 Farm Name Arnold No. 2

TOPS	DEPTH	LOG	DATUM	Loc. in Sec.
Anh				SE SW SE
Tr.				
H.	3211			
Tr.				
Dg.				
Bl.				
L.	3280			Geol.
K.C.				Contr.
B.K.C.	3508			
Ce.				
C.	Gorb 3584			Co. #1
M.	1289 3602			
M.				Pool
K.				Otis Albert
Mz.				
Mo.				
V.				
S.				
S.				
A.				
R.				
Pe.				
G.	wh 3627			
T.D.	3644			

**COMPLETE**  
 SEP 26 '56

Date Comm. 8/22/56 Test To 3600  
 8" @ 235 w/175, Drl. 2240 SEP 5 '56  
 # 3538 SEP 12 '56 Pipe set SEP 19 '56  
 5/2 @ 3643 co 54/3602-15  
 test - 1 Boph w/ w 4 hrs  
 frac 6 x 6. 8 105 Bo + 6  
 BW in 3 hrs POP SEP 26 '56 P. 25  
 Bopd + 8% wto.