


Map No. **ELK** Sec. **10** Twp. **30** R. **13**

Well No. **1** Hall Farm
Nelson et al Company

NORTH



SOUTH

Location -----

Rig Up **Star Mch** -----

Drilling and remarks

210

RECORD

Cased ----- in. ----- Ft.

Sand -----

Gas -----

Oil -----

Total Depth -----

PRODUCTION

1st 24 hrs. Nat. -----

1st 24 hrs. after shot -----

Gas ----- Cu. Ft.

Dry Hole -----

Abandoned -----

Date

OCT 28 1916

191

E. H. WEST

Scout


ELK

Map No. _____ Sec. 10 Twp. 30 R. 13

Well No. 1 Hall Farm _____

_____Nelson et al Company

NORTH



SOUTH

Location _____

Rig Up _____

Drilling and remarks

S.D-410 for water

RECORD

Cased _____ in. _____ Ft.

Sand _____

Gas _____

Oil _____

Total Depth _____

PRODUCTION

1st 24 hrs. Nat. _____

1st 24 hrs. after shot _____

Gas _____ Cu. Ft.

Dry Hole _____

Abandoned _____

Date

NOV 11 1916

191

E. H. WEST

Scout

Map No. FLK Sec. 10 Twp. 30 R. 13

Well No. 1 Hall Farm
Nelson et al Company

NORTH

WEST

EAST

SOUTH

Location.....

Rig Up.....

Drilling and remarks

S.D.-410 Water

RECORD

Cased.....in.Ft.

Sand.....

Gas.....

Oil.....

Total Depth.....

PRODUCTION

1st 24 hrs. Nat.....

1st 24 hrs. after shot.....

Gas.....Cu. Ft.

Dry Hole.....

Abandoned.....

Date

NOV 18 1916

191

E. H. WEST

Scout


ELK

Map No. _____ Sec. 10 Twp. 30 R. 13

Well No. 1 Hall Farm _____

_____ Nelson at al Company

NORTH



SOUTH

Location _____

Rig Up _____

Drilling and remarks

670

RECORD

Cased _____ in. _____ Ft.

Sand _____

Gas _____

Oil _____

Total Depth _____

PRODUCTION

1st 24 hrs. Nat. _____

1st 24 hrs. after shot _____

Gas _____ Cu. Ft.

Dry Hole _____

Abandoned _____

Date

DEC -2 1916

191

E. H. WEST

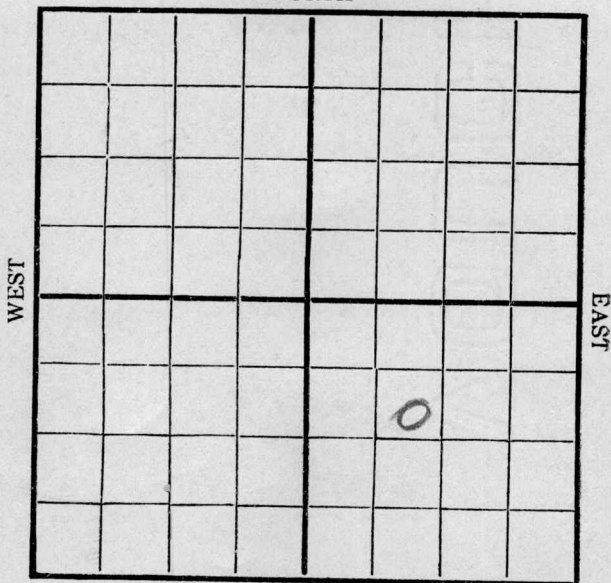
Scout

ELK

Map No. _____ Sec. 10 Twp. 30 R. 13

Well No. 1 Hall Farm _____
Nelson et al Company

NORTH



SOUTH

Location _____
Rig Up _____
Drilling and remarks

890

RECORD

Cased _____ in. _____ Ft.
Sand _____
Gas _____
Oil _____
Total Depth _____

PRODUCTION

1st 24 hrs. Nat. _____
1st 24 hrs. after shot _____
Gas _____ Cu. Ft.
Dry Hole _____
Abandoned _____

Date DEC - 9 1916

E. H. WEST

191

Scout


ELK

Map No. _____ Sec. 10 Twp. 30 R. 13

Well No. 1 Hall _____ Farm

_____ Nelson et al _____ Company

NORTH



SOUTH

Location _____

Rig Up _____

Drilling and remarks

Plugging

RECORD

Cased _____ in. _____ Ft.

Sand _____

Gas _____

Oil _____

Total Depth 1097

PRODUCTION

1st 24 hrs. Nat. _____

1st 24 hrs. after shot _____

Gas _____ Cu. Ft.

Dry Hole / _____

Abandoned / _____

Date

DEC 14 1916

191

E EST

Scout