

ELK

Map No. _____ Sec. **10** Twp. **30** R. **13**

Well No. **2** Hall _____ Farm

_____ **Nelson et al** Company

NORTH



SOUTH

Location **/** _____

Rig Up **Star Mch** _____

Drilling and remarks _____

RECORD

Cased _____ in. _____ Ft.

Sand _____

Gas _____

Oil _____

Total Depth _____

PRODUCTION

1st 24 hrs. Nat. _____

1st 24 hrs. after shot _____

Gas _____ Cu. Ft.

Dry Hole _____

Abandoned _____

Date

DEC 14 1916


191

E. H. WEST

Scout

ELK
 Map No. _____ Sec. 10 Twp. 30 R. 13
 Well No. 2 Hall Farm
 _____ Nelson et al Company

NORTH



SOUTH

RECORD

Location _____
 Rig Up Star Mech
 Drilling and remarks _____

Cased _____ in. _____ Ft.
 Sand _____
 Gas _____
 Oil _____
 Total Depth _____

PRODUCTION

1st 24 hrs. Nat. _____
 1st 24 hrs. after shot _____
 Gas _____ Cu. Ft.
 Dry Hole _____
 Abandoned _____

Date

DEC 16 1916, 191

E. H. WEST


Scout

ELK

Map No. _____ Sec. 10 Twp. 30 R. 13

Well No. 2 Hall Farm
Nelson et al Company

NORTH



SOUTH

Location _____
Rig Up Star Mech
Drilling and remarks _____

RECORD

Cased _____ in. _____ Ft.
Sand _____
Gas _____
Oil _____
Total Depth _____

PRODUCTION

1st 24 hrs. Nat. _____
1st 24 hrs. after shot _____
Gas _____ Cu. Ft.
Dry Hole _____
Abandoned _____

Date

DEC 23 1916

191

E. H. WEST


Scout

ELK

Map No. _____ Sec. 10 Twp. 30 R. 13

Well No. 2 Hall Farm
Nelson et al Company

NORTH



SOUTH

Location _____

Rig Up _____

Drilling and remarks

✓
960

RECORD

Cased _____ in. _____ Ft.

Sand _____

Gas _____

Oil _____

Total Depth _____

PRODUCTION

1st 24 hrs. Nat. _____

1st 24 hrs. after shot _____

Gas _____ Cu. Ft.

Dry Hole _____

Abandoned _____

Date

DEC 30 1916

E. H. WEST

191

Scout

ELK


Map No. _____ Sec. 10 Twp. 30 R. 13

Well No. 2 Hall Farm _____
Nelson et al Company

NORTH

WEST

EAST



SOUTH

Location _____
Rig Up _____
Drilling and remarks

Fish 1025

RECORD

Cased _____ in. _____ Ft.
Sand _____
Gas _____
Oil _____
Total Depth _____

PRODUCTION

1st 24 hrs. Nat. _____
1st 24 hrs. after shot _____
Gas _____ Cu. Ft.
Dry Hole _____
Abandoned _____

Date

JAN - 6 1917

191

E. H. WEST Scout


ELK

Map No. _____ Sec. 10 Twp. 30 R. 13

Well No. 2 Hall Farm _____

Nelson et al Company

NORTH



SOUTH

Location _____

Rig Up _____

Drilling and remarks

Fishing 1025

RECORD

Cased _____ in. _____ Ft.

Sand _____

Gas _____

Oil _____

Total Depth _____

PRODUCTION

1st 24 hrs. Nat. _____

1st 24 hrs. after shot _____

Gas _____ Cu. Ft.

Dry Hole _____

Abandoned _____

Date JAN 13 1917, 191 _____


E. H. WEST Scout

ELK

Map No. _____ Sec. 10 Twp. 30 R. 13

Well No. 2 Hall Farm
Nelson et al Company

NORTH



SOUTH

Location _____

Rig Up _____

Drilling and remarks

SD-1075 water

RECORD

Cased _____ in. _____ Ft.

Sand _____

Gas _____

Oil _____

Total Depth _____

PRODUCTION

1st 24 hrs. Nat. _____

1st 24 hrs. after shot _____

Gas _____ Cu. Ft.

Dry Hole _____

Abandoned _____

Date

JAN 20 1917

E. H. WEST


_____, 191____ Scout

ELK

Map No. _____ Sec. 10 Twp. 30 R 13

Well No. 2 Hall Farm _____
_____ Helion et al Company

NORTH



SOUTH

Location _____
Rig Up _____
Drilling and remarks _____

SD-1075
9/c water

RECORD

Cased _____ in. _____ Ft.
Sand _____
Gas _____
Oil _____
Total Depth _____

PRODUCTION

1st 24 hrs. Nat. _____
1st 24 hrs. after shot _____
Gas _____ Cu. Ft.
Dry Hole _____
Abandoned _____

Date

JAN 27 1917, 191 _____

E. H. WEST

Scout


Elk

Map No. _____ Sec. 10 Twp. 30 R. 13

Well No. 2 Hall _____ Farm _____

_____ Nelson et al Company

NORTH



SOUTH

Location _____
 Rig Up _____
 Drilling and remarks _____

SD-1075 water

RECORD

Cased _____ in. _____ Ft.
 Sand _____
 Gas _____
 Oil _____
 Total Depth _____

PRODUCTION

1st 24 hrs. Nat. _____
 First 24 hrs. after shot _____
 Gas _____ Cu. Ft.
 Dry Hole _____
 Abandoned _____

Date

FEB 10 1917

191


E. H. WEST

Scout

Map No. _____ Sec. 10 Twp. 30 R. 13

Well No. 2 Hall Farm _____
Nelson et al Company

NORTH



SOUTH

Location _____
Rig Up _____
Drilling and remarks

S.D. 1075

RECORD

Cased _____ in. _____ Ft.
Sand _____
Gas _____
Oil _____
Total Depth _____

PRODUCTION

1st 24 hrs. Nat. _____
1st 24 hrs. after shot _____
Gas _____ Cu. Ft.
Dry Hole _____
Abandoned _____

Date

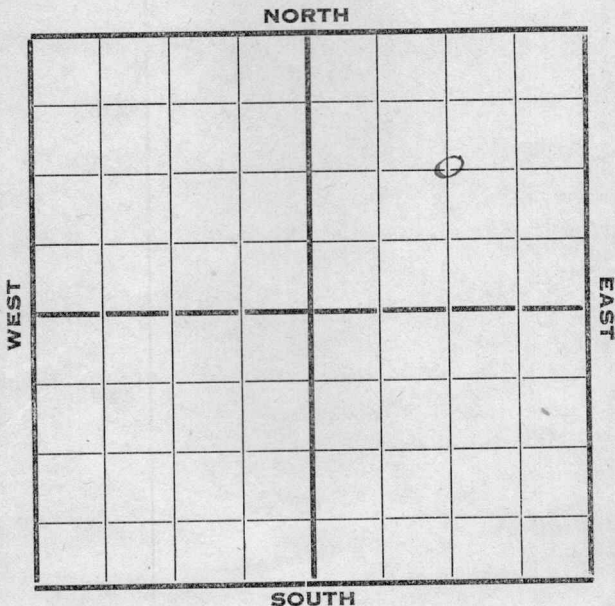
FEB 17 1917, 191

C. J. Brooker Scout

Elk

Map No. Sec. *10* Twp. *30* R. *13*

Well No. *2 Hall* Farm
Nelson et al Company



Location

Rig up

Drilling and Remarks:

S. D. 1075
waiting for water

RECORD

Cased in. Ft.

Sand

Gas

Oil

Total Depth

PRODUCTION

1st 24 hrs. Nat.

1st 24 hrs. after shot

Gas Cu. Ft.

Dry Hole

Abandoned

Date

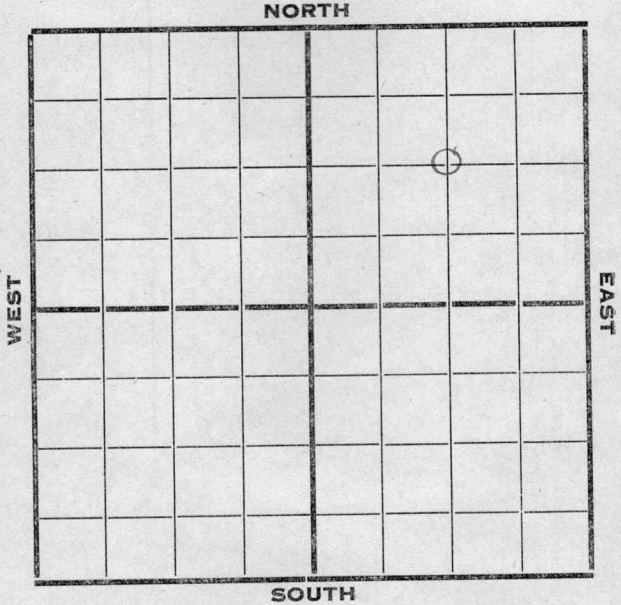
FEB 24 1917 191

C. T. Crockett Scout

Elk

Map No. _____ Sec. 10 Twp. 30 R. 13

Well No. 2 Hall Farm _____
Nelson et al Company



Location _____

Rig up _____

Drilling and Remarks:

S.D. 1075

RECORD

Cased _____ in. _____ Ft.

Sand _____

Gas _____

Oil _____

Total Depth _____

PRODUCTION

1st 24 hrs. Nat. _____

1st 24 hrs. after shot _____

Gas _____ Cu. Ft.

Dry Hole _____

Abandoned _____

Date

MAR 3 1917


C. J. Crocker
Scout

Elk,

Map No. _____ Sec. *10* Twp. *30* R. *13*

Well No. *2 Hall* Farm _____
Nelson et al Company _____

NORTH



SOUTH

Location _____
Rig up _____
Drilling and Remarks:

S. D. 10 75

RECORD

Cased _____ in. _____ Ft.
Sand _____
Gas _____
Oil _____
Total Depth _____

PRODUCTION

1st 24 hrs. Nat. _____
1st 24 hrs. after shot _____
Gas _____ Cu. Ft.
Dry Hole _____
Abandoned _____


Date *3/10*, 19*17*, *C. J. Crocker* Scout

Elk

Map No. _____ Sec. *10* Twp. *20* R. *13*

Well No. *2 Hall* Farm _____
Nelson et al Company

NORTH



SOUTH

Location _____
Rig Up _____
Drilling and remarks

S.D. 1075'

RECORD

Cased _____ in. _____ Ft.
Sand _____
Gas _____
Oil _____
Total Depth _____

PRODUCTION

1st 24 hrs. Nat. _____
1st 24 hrs. after shot _____
Gas _____ Cu. Ft.
Dry Hole _____
Abandoned _____

Date

MAR 17 1917

G. J. Crocker

191


Scout

Elk.

Map No. _____ Sec. *10* Twp. *30* R. *13*

Well No. *2 Hall* Farm _____
Nelson et al Company _____

NORTH



SOUTH

Location _____

Rig Up _____

Drilling and remarks

S.D. 1075

RECORD

Cased _____ in. _____ Ft.

Sand _____

Gas _____

Oil _____

Total Depth _____

PRODUCTION

1st 24 hrs. Nat. _____

1st 24 hrs. after shot _____

Gas _____ Cu. Ft.

Dry Hole _____

Abandoned _____

Date *MAR 24 1917*


C. J. Crocker.
Scout

Elk

Map No. _____ Sec. *10* Twp. *30* R. *13*

Well No. *2 Hall* Farm _____
Nelson et al Company

NORTH



SOUTH

Location _____

Rig Up _____

Drilling and remarks

S.D. 1075'

RECORD

Cased _____ in. _____ Ft.

Sand _____

Gas _____

Oil _____

Total Depth _____

PRODUCTION

1st 24 hrs. Nat. _____

1st 24 hrs. after shot _____

Gas _____ Cu. Ft.

Dry Hole _____

Abandoned _____

Date

MAR 31 1917

E. T. Crocker Scout


Elk,

Map No. _____ Sec. *10* Twp. *30* R. *13*

Well No. # *2 Hall* _____ Farm

Nelson et al _____ Company

NORTH



SOUTH

Location _____

Rig up _____

Drilling and Remarks:

SD 1075

RECORD

Cased _____ in. _____ Ft.

Sand _____

Gas _____

Oil _____

Total Depth _____

PRODUCTION

1st 24 hrs. Nat. _____

1st 24 hrs. after shot _____

Gas _____ Cu. Ft.

Dry Hole _____

Abandoned _____

Date *1917*


_____, 191____,

C. J. Crocker Scout

Map No. _____ Sec. 10 Twp. 30 R. 13

Well No. D Hall Farm _____
Nelson et al Company _____

NORTH



SOUTH

Location _____

Rig up _____

Drilling and remarks:

S.D. 1075

RECORD

Cased _____ in. _____ Ft.

Sand _____

Gas _____

Oil _____

Total Depth _____

PRODUCTION

1st 24 hrs. Nat. _____

1st 24 hrs. after shot _____

Gas _____ Cu. Ft.

Dry Hole _____

Abandoned _____

Date


APR 14 1917

C. J. Crocker
Scout

Map No. _____ Sec. 10 Twp. 30 R. 13

Well No. 2 Hall Farm _____
Nelson et al Company

NORTH



SOUTH

Location _____

Rig Up _____

Drilling and remarks

S.D. 1075

RECORD

Cased _____ in. _____ Ft.

Sand _____

Gas _____

Oil _____

Total Depth _____

PRODUCTION

1st 24 hrs. Nat. _____

First 24 hrs. after shot _____

Gas _____ Cu. Ft.

Dry Hole _____

Abandoned _____

Date APR 21 1917

C. J. Crocker Scout

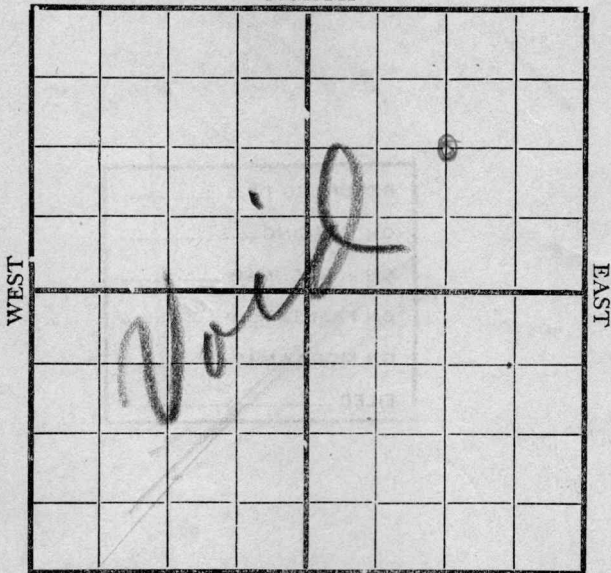
Map No. _____ Sec. 10 Twp. 30 R. 13

Well No. 2. Hall

Nelson et al Company

Contractor _____

NORTH



SOUTH

Location _____

Rig up _____

Drilling and Remarks:

A. D. 1075'

RECORD

Cased _____ in., _____ ft.

Sand _____

Gas _____

Oil _____

Total Depth _____

PRODUCTION

1st 24 hrs. Nat. _____

1st 24 hrs. after shot _____

Gas _____ Cu. Ft.

Dry Hole _____

Abandoned _____

Date 4/28

191

Crocker Scout


Elk.
30 R 13

Map No. _____ Sec. 10 Twp. 30 R. 13

Well No. 2 Hall Farm _____

Nelson et al Company _____

NORTH



SOUTH

Location _____

Rig Up _____

Drilling and remarks

S.D. 1075

RECORD

Cased _____ in. _____ Ft.

Sand _____

Gas _____

Oil _____

Total Depth _____

PRODUCTION

1st 24 hrs. Nat. _____

1st 24 hrs. after shot _____

Gas _____ Cu. Ft.

Dry Hole _____

Abandoned _____

Date

4/28, 191*7* *Crocker* Scout