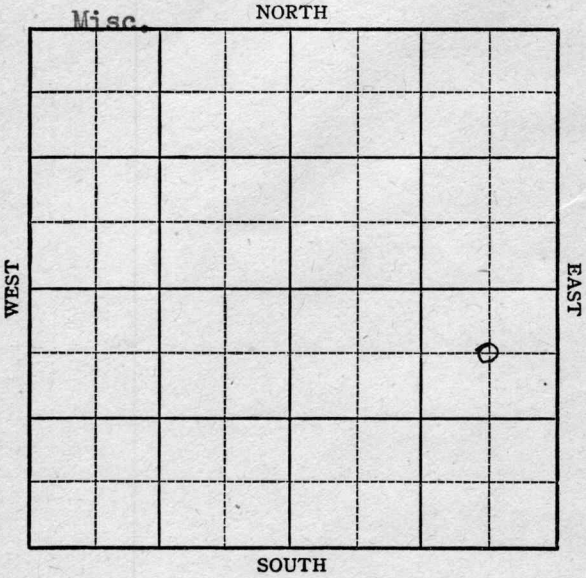


Section 18 Township 31 Range 1E

Well No. 1 Stewart Est.

Company Falcon-Seaboard



Sec. 18 Twp. 31 R. 1E

Well No. #1 Stewart Est. Farm

Falcon-Seaboard Company

Miscellaneous

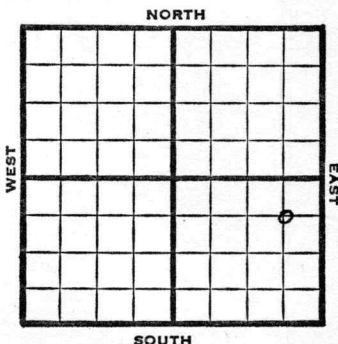
660 Ft. from N. Line

 Ft. from S. Line

660 Ft. from E. Line

 Ft. from W. Line

C NE SE



1947

Elev. 1294 REPORT

4/2 12" @ 191'
Drlg. 1360'

4/9 KC 2935'
Drlg. 3270'

4/15 Mississippi 3585'
Drlg. 3860'

2935	3585
1294	1294
<hr/>	<hr/>
-1641	-2291

4/23 Miss 3585'
Simp 4020
Arb 4114
TD 4164'

4020	4114
1294	1294
<hr/>	<hr/>
-2726	-2820

ABANDONED.

Map No. 11 Sec. 18 Twp. 31 R. 1E

Well No. 1 Stewart Est.

Falcon-Seaboard Company

FIRST REPORT Contractor

C NE SE

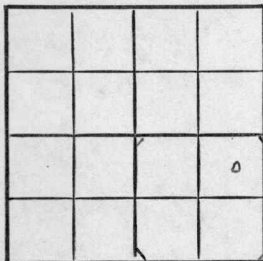
SECTION PLAT

660 Ft. from N. Line

 Ft. from S. Line

660 Ft. from E. Line

 Ft. from W. Line



Sumner County

RECORD

Location

Cased in., ft.

Rig up

Sand

Drilling and Remarks:

Gas

12" @ 191
drlg. 1360

Oil

Total Depth

PRODUCTION

1st 24 hrs. Nat.

1st 24 hrs. after shot

Gas Cu. Ft.

Dry Hole

Abandoned

Date

APR 2 1947 19

S. J. LEWIS Scout

Kansas

Map No. 1 Sec. 18 Twp. 31 R. 1E

Well No. 1 Stewart Est.

Falcon-Seaboard Company

ABANDONED Contractor

C NE SE

E 11294
SECTION PLAT

660 Ft. from N. Line

_____ Ft. from S. Line

660 Ft. from E. Line

_____ Ft. from W. Line

			o

Sumner County

RECORD

Location _____

Cased _____ in., _____ ft.

Rig up _____

Sand _____

Drilling and Remarks:

Gas _____

Oil _____

Total Depth 4164

Mis 3585

Bin 4020

Cr 4114

PRODUCTION

1st 24 hrs. Nat. _____

1st 24 hrs. after shot _____

Gas _____ Cu. Ft.

Dry Hole _____

Abandoned _____

Date

APR 23 1947 19

S. J. LEWIS Scout