FORM 51 25M 8-50 WESTERN

Rice KANSAS

Section 24 Township 20 Range 9W

Well No. #1 Roth

Company Stagg Drlg.

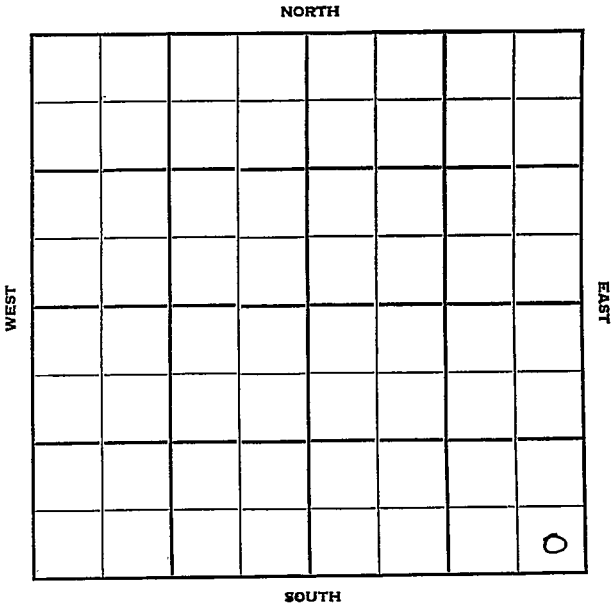

FORM 252-B
10M 10-50 PETROL

Rice

KANSAS

Sec. 24 Twp. 20 R. 9W

Well No. #1 Roth Farm

Stagg Drlg. Company

Holme Contractor

~~Wildcat~~

Ft. from N. Line

330 Ft. from S. Line

330 Ft. from E. Line

Ft. from W. Line

SE SE SE

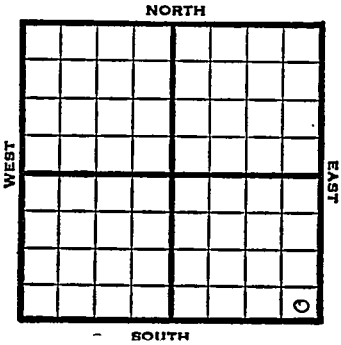

1952	REPORT
1/9	Spud 12-17-51 8" @ 188' Heeb 2710 Br Li 2879 Lans. 2906 DST 2931-62 1 hr. 32' SOGM Cong. 3239 DST 3241-60 ½ hr. 6'M Kh 3268 TD 3455 D&A FIRST REPORT ABANDONED

FORM 275 FOR SALE BY KANSAS BLUE PRINT CO.

County Rice State Kansas

Sec. 24 (Blk. Twp.) 20 (Sur. Rge.) 9W Map No.

Operator Stagg Drlg.

Well No. 1 Farm Roth

Elev. Location SE SE SE

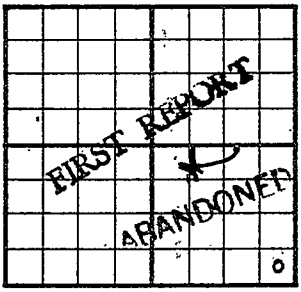

330 Ft. From S Line SE

330 Ft. From E Line Quarter

Ist. Report JAN 9 1952

Completion JAN 9 1952

Remarks

Holme - Contr.

Spudding Date 12-17-51

Drlg. Data Wildcat

8" @ 188' Heeb 2710 BrL 2879 Lans 2906

DST 2931-62 1 hr. 32' Sogm, Cong 3239

DST 3241-60 ½ hr. 6'M Kh 3268 T.D. 3455

D&A

J. E. TYRA