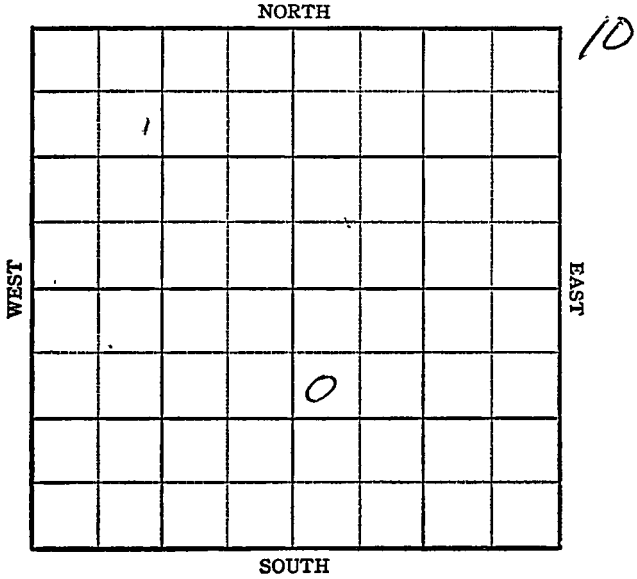


Section 34 Township 18 Range 15W

Well No. 3 Gleissner

Company Nate Appleman et al

Albert Pool



Sec. 34 Twp. 18 R. 15-W ✓

Well No. #3 Gleissner Farm

Nate Appleman et al Company
Albert

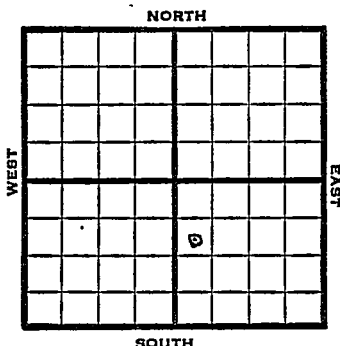
990 Ft. from N. Line

_____ Ft. from S. Line

_____ Ft. from E. Line

330 Ft. from W. Line

SW NW SE



1948

Eli 1909'

REPORT

9/29

8" @ 910'

10/6

Dr lg 2702'

10/13

Lansing 3210'

Gorham 3470'

Reagan 3490'

TD 3516'

5" @ 3512'

10/19

"

10/26

TD 3520

10 qts 3516-20 GO

11/3

"

11/10

5 qts swb 2 bbls PH

11/16

"

11/23

"

11/30

"

12/8

TD 3520'

Reagan 3495'

5" @ 3512' W

Pump 30 Oil + 4% Pot

36° Gr.

Comp

COMPLETED

Comp. ret. for correction
of Spot - 12-13-48

Map No. _____ Sec. 34 Twp. 18 R. 15W

Well No. 3 Gleissner

Nate Appleman et al. Company

FIRST REPORT Contractor

SW NW SE

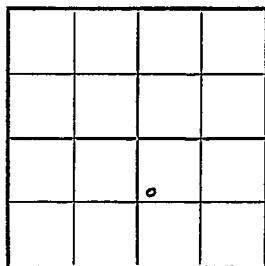
SECTION PLAT

990 Ft. from N. Line

_____ Ft. from S. Line

_____ Ft. from E. Line

330 Ft. from W. Line



Barton County

Location _____

Rig up _____

Drilling and Remarks:
8" @ 910

RECORD

Cased _____ in., _____ ft.

Sand _____

Gas _____

Oil _____

Total Depth _____

PRODUCTION

1st 24 hrs. Nat. _____

1st 24 hrs. after shot _____

Gas _____ Cu. Ft.

Dry Hole _____

Abandoned _____

Date

SEP 29 1948 19_____

S. J. LEWIS Scout

Map No. 73 Sec. 34 Twp. 18 R. 15W

Well No. 3. Gleissner

Nate Appleman etal. Company

COMPLETE Contractor

SW NW SE

E. 1909
SECTION PLAT

990 Ft. from N. Line

_____ Ft. from S. Line

_____ Ft. from E. Line

330 Ft. from W. Line

| | | | |
|----------|--|----------|--|
| | | | |
| | | | |
| | | | |
| <u>3</u> | | <u>0</u> | |
| | | | |

Barton County

Location _____

Rig up _____

Drilling and Remarks:

Reagan 3495
5-1-1951

Pump 30 oil + 4W
R-X

26 2/3

RECORD

Cased _____ in., _____ ft.

Sand _____

Gas _____

Oil

Total Depth 3420

PRODUCTION

1st 24 hrs. Nat. _____

1st 24 hrs. after shot _____

Gas _____ Cu. Ft.

Dry Hole _____

Abandoned _____

Date

DEC 8 1948 19

S. J. LEWIS Scout