

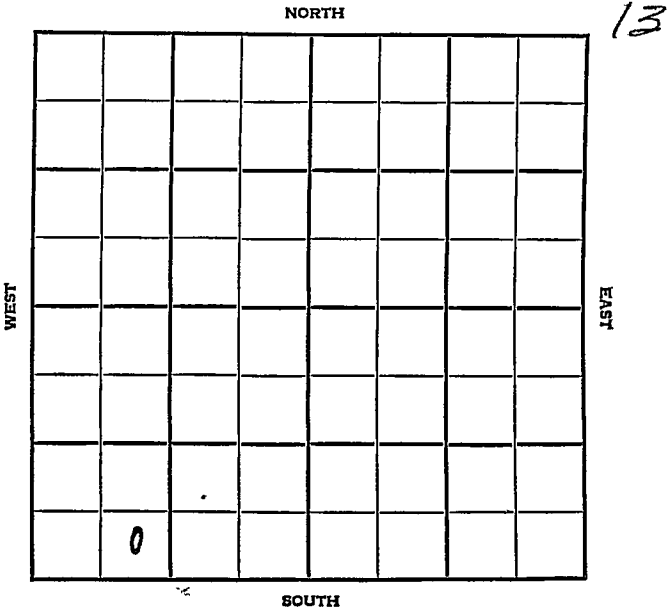
DX 78-1 Barton

KANSAS

Section 35 Township 18 Range 15W

Well No. #1 Bahr

Company Clay Newell



Barton KANSAS

SEC.	TWP.	R.
35	18	15W

WELL NO. 1 Bahr FARM

COMPANY

CONTRACTOR Clay Newell

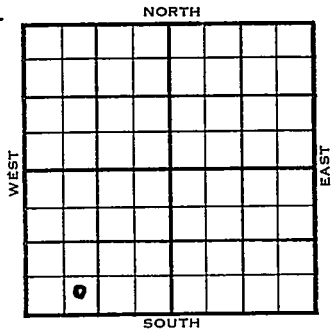
Sterling^Drlg.
Otis-Albert Pool

_____ Ft. from N. Line

330 _____ Ft. from S. Line

_____ Ft. from E. Line

990 _____ Ft. from W. Line



SE SW SW

	ELEVATION	REPORT
1954	1951'	

11/10

Location

1955
3/2

Spud 11-16-54
D & A
TD 3584'
8" @ 940'
Anhy 930' Top 2948' Heeb 3195' Tor.
3210' Doug. 3224' Lans 3271' B KC
3485', Cong. 3537' Reworked Reagan
3565' Reagan 3570'
DST 3570'-74' opn 1/2 hr, rec 30' gcm
O#
DST 3572'-78' opn 1 hr, rec 87' ho &
gcm, 200' gas, 475#
TD 3578'
5" @ 3575'
CO to 3578'
S/ 12 bo 24 hr. S/ 1/2 boph frac. DD
3579' 8/ 3576-79 2 bo 4 hr. DD 3584'
wtr.
D & A

ABANDONED


County Barton State Kansas

Sec. 35 (Blk. 18 (Sur. 15W (Twp.) (Rge.) Map No.

Operator Clay Newell

Well No. 1 Farm Bahr

Elev. Location SE SW SW



330 Ft. From S Line SW

990 Ft. From W Line Quarter

Ist. Report NOV 10 1954

Completion

Remarks

Sterling Drlg. - Contr.

Spudding Date

Drlg. Data Dtis-Albert Pool

Location

FABEN GILSTRAP

