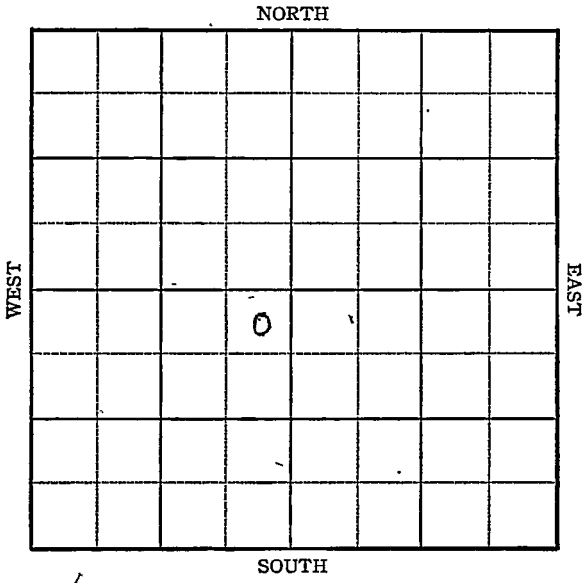


Section 6 Township 18 Range 16W

Well No. 1 Scheuerman

Company Skelly



KANSAS Rush County

Sec. 6 Twp. 18 R. 16W

Well No. #1 Scheuerman Farm

Skelly Oil Company

Wildcat

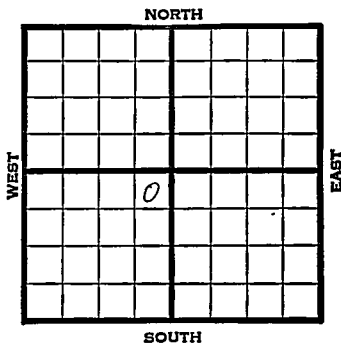
330 Ft. from N. Line

_____ Ft. from S. Line

330' Ft. from E. Line

_____ Ft. from W. Line

NE SW Elev. 1976



1945

REPORT

7/11

Location

7/19

--" --

7/26

Anhy 1040
8" @ 1048' WOC

8/8

Lans 3247
Pre Cam 3510
Granite 3521
T.D. 3523'

ABANDONED

KANSAS Kansas Pool Name Wildcat

Map No. 74 Sec. 6 Twp. 18 R. 16W

Well No. 1 Scheuerman

Skelly Company

FIRST REPORT Contractor

NE SW

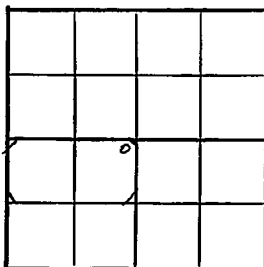
SECTION PLAT

330 Ft. from N. Line

 Ft. from S. Line

330 Ft. from E. Line

 Ft. from W. Line



Rush County

Location X

Rig up

Drilling and Remarks:

RECORD

Cased in., ft.

Sand

Gas

Oil

Total Depth

PRODUCTION

1st 24 hrs. Nat.

1st 24 hrs. after shot

Gas Cu. Ft.

Dry Hole

Abandoned

Date

JUL 11 1945 19

S. J. LEWIS Scout

Pool Name WildcatKANSAS ~~Kansas~~Map No. 74 Sec. 6 Twp. 18 R. 16WWell No. 1 ScheuermanSkelly

Company

ABANDONED

Contractor

NE SW

E 1/1976
SECTION PLAT330 Ft. from N. Line

_____ Ft. from S. Line

330 Ft. from E. Line

_____ Ft. from W. Line

	0		

Rush County

Location _____

Rig up _____

Drilling and Remarks:

Log 3247Per Can 83510Granite 3521

RECORD

Cased _____ in., _____ ft.

Sand _____

Gas _____

Oil _____

Total Depth 3523

PRODUCTION

1st 24 hrs. Nat. _____

1st 24 hrs. after shot _____

Gas _____ Cu. Ft.

Dry Hole _____

Abandoned _____

Date

AUG 8 1945 19S. J. LEWIS Scout