Form 51—5M—3-26—22544

Map No. KANSAS Sec. 24 Twp. 31 R. 25

Well No. 1 - Stout Farm

Roxana Pet Corp Company

NORTH

WEST

EAST

SOUTH

Location

Drilling Remarks

Rig Up

Drilling Remarks

RECORD

Cased in. ft.

Sand

Gas

Oil

Total Depth

PRODUCTION

1st 24 hrs. Nat.

1st 24 hrs. after shot

Gas cu. ft.

Dry Hole

Abandoned

Form 252A—5M—10-26—24951

Map No. KANSAS Sec. 24 Twp. 31 R. 25

Well No. 1 - Stout Farm

Rovana Pet Company

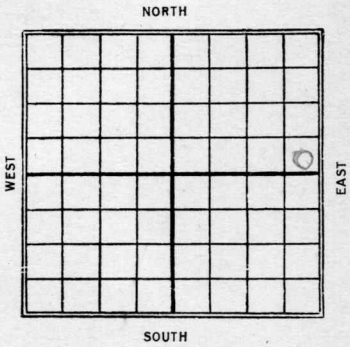

Ft. from N. Line

220 Ft. from S. Line

220 Ft. from E. Line

Ft. from W. Line

1927

Date	REPORT
12/21	Spud
12/28	Drlg 700
1/28	
1/4	Drlg 1520
1/11	" 1740
1/18	" 1880
1/25	Top Sand 1904-71 - 600' oil -
	in 1½ hrs - Swabbing + C.O.
2/1	T.S. 1904 T.D. 1971
	5/1965-71
	150 bbls
	pumper

Form 26-1M Bks. 3-23-E 11959.

Map No. KANSAS Sec. 24 Twp. 31 R. 2E

Well No. 1 Stout

Roxana P.E. Co. Company

Contractor

SECTION PLAT



Ft. from N. Line

220 Ft. from S. Line

220 Ft. from E. Line

Ft. from W. Line

FIRST REPORTS

Location

Rig up

Drilling and Remarks:

Spud

RECORD

Cased in., ft.

Sand

Gas

Oil

Total Depth

PRODUCTION

1st 24 hrs. Nat.

1st 24 hrs. after shot

Gas Cu. Ft.

Dry Hole

Abandoned

Date

DEC 21 1927

192 S. J. LEWIS Scout

Form 26—1M Bks., 8-23—11959.

Stout

KANSAS

Map No. _____ Sec. 24 Twp. 31 R. 2 E.

Well No. 1 Stout

Roxana Pet. Corp. Company

_____ Contractor

SECTION PLAT



_____ Ft. from N. Line

220 Ft. from S. Line

220 Ft. from E. Line

_____ Ft. from W. Line

COMPLETED

Location _____

Rig up _____

Drilling and Remarks:

TD 1904
TD 1971
5/1965-71
150 BBL
pump per

RECORD

Cased _____ in., _____ ft.

Sand _____

Gas _____

Oil _____

Total Depth _____

PRODUCTION

1st 24 hrs. Nat. _____

1st 24 hrs. after shot _____

Gas _____ Cu. Ft.

Dry Hole _____

Abandoned _____

Date

FEB 1 — 1928

_____ 192____.

S. J. LEWIS

_____ Scout