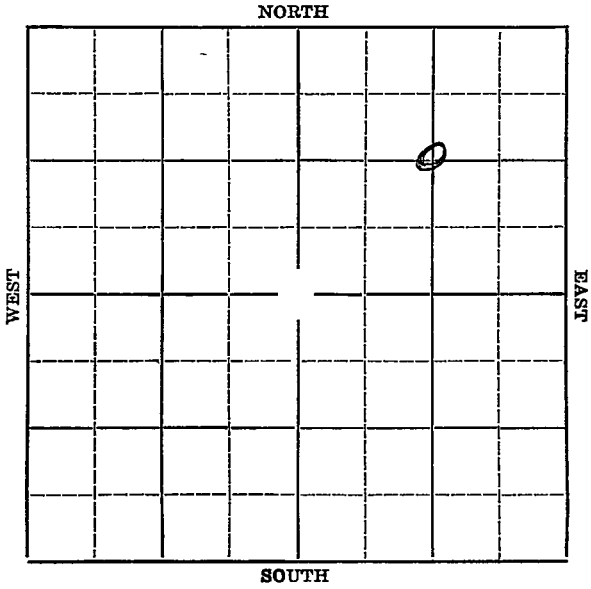


Section 13 Township 18 Range 16-W

Well Number #1-Riedl

Company Alyward Prod.



Map No. **KANSAS** Sec. **13** Twp. **18** R. **16W**

Well No. **#1 Riedl** Farm

Alward Prod Company

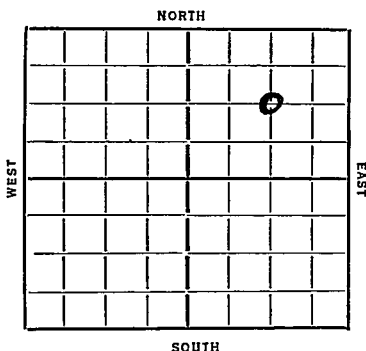
1320' Ft. from N. Line

_____ Ft. from S. Line

1320' Ft. from E. Line

_____ Ft. from W. Line

Elev. 1959



Date	REPORT
1936	
8/5	Cellar.
8/13	Building rig.
8/20	Spud.
8/27	15" @ 390'. Drlg. 730'
9/3	Anhydrate 968'. 12" @ 997'. Drlg. 1420'.
9/10	Drlg. 2095'.
9/18	Gas 2388-98'. 13 million gas. SD.
9/24-10/1--	
10/8	--
10/15	Drlg. 2935'.
10/22	8" @ 3190'. Drlg. 3220'.
10/29	Show of oil 3285'. 4 bailers wtr 3315'. Show oil 3400-05'. T.D.-3410'. Under ream 8".
11/6	8" @ 3485 C O
11/10	Sand 3493 T. D. 3515 46 M Gas.
	COMPLETED

Rush
 Map No. 74 Sec. 13 Twp. 18 R. 16W

Well No. 1 Riddell

Ogward Pool Company

Contractor

SECTION PLAT

1320 Ft. from N. Line

_____ Ft. from S. Line

1320 Ft. from E. Line

_____ Ft. from W. Line

FIRST REPORT

Location _____

Rig up _____

Drilling and Remarks:

Ocellar

RECORD

Cased _____ in., _____ ft.

Sand _____

Gas _____

Oil _____

Total Depth _____

PRODUCTION

1st 24 hrs. Nat. _____

1st 24 hrs. after shot _____

Gas _____ Cu. Ft.

Dry Hole _____

Abandoned _____

Date

AUG 5 1936

19

S. J. LEWIS Scout

KANSAS

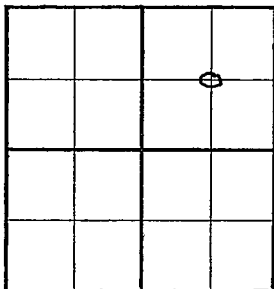
Map No. 74 Sec. 13 Twp. 18 R. 16W

Well No. Riedl

Edward Pood Company

Contractor

SECTION PLAT



1820 Ft. from N. Line

_____ Ft. from S. Line

1320 Ft. from E. Line

_____ Ft. from W. Line

COMPLETED

Location _____

Rig up _____

Drilling and Remarks:

Sand 3493

46M Gas

RECORD

Cased _____ in., _____ ft.

Sand _____

Gas _____

Oil _____

Total Depth 3515

PRODUCTION

1st 24 hrs. Nat. _____

1st 24 hrs. after shot _____

Gas _____ Cu. Ft.

Dry Hole _____

Abandoned _____

Date

NOV 10 1936 19

S. J. LEWIS Scout