

KANSAS

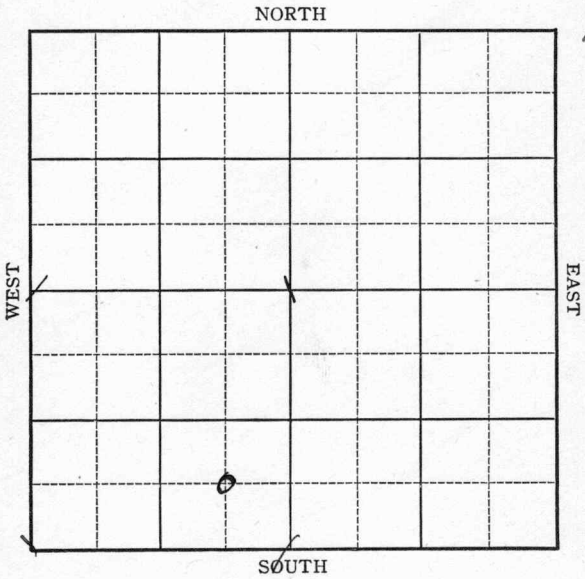
FORM 51 5M 1-42 PETROL

Rush

Section 18 Township 18 Range 16-W

Well No. #1 Rose Pechanec

Company Phillips



Sec. 18 Twp. 18 R. 16-W

Well No. #1 Rose Pechanec Farm

Phillips Company

Wildcat

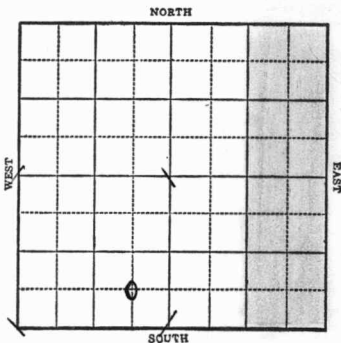
 Ft. from N. Line

660 Ft. from S. Line

660 Ft. from E. Line

 Ft. from W. Line

Elev. 1851



1943

R E P O R T

6/16

Location.

6/23

337' Run csg.

6/30

12" @ 292'

Anhy. 995

Drlg. 1000' ?

7/7

Fishing 2350'

7/14

Topeka 2930

Lans 3258

Drlg. 3315'

7/21

Reagan 3572

Granite 3596

T.D. 3602'

ABANDONED

Rush

Map No. KANSAS Sec. 18 Twp. 18 R. 16W

Well No. 1 Rose Pechanec

Phillips Company

FIRST REPORT Contractor

C SE SW

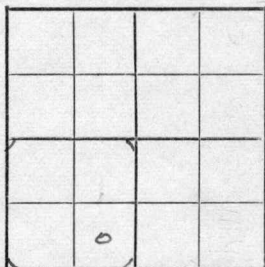
_____ Ft. from N. Line

660 Ft. from S. Line

660 Ft. from E. Line

_____ Ft. from W. Line

SECTION PLAT



WILDCAT

Location XXX

Rig up _____

Drilling and Remarks:

RECORD

Cased _____ in., _____ ft.

Sand _____

Gas _____

Oil _____

Total Depth _____

PRODUCTION

1st 24 hrs. Nat. _____

1st 24 hrs. after shot _____

Gas _____ Cu. Ft.

Dry Hole _____

Abandoned _____

Date

JUN 16 1943 19

S. J. LEWIS

Scout

KANSAS

Map No. 74 Sec. 18 Twp. 18 R. 16W

Well No. 1 Rose Pechanec

Phillips Company

ABANDONED Contractor

SECTION PLAT

C SE SW

 Ft. from N. Line

660 Ft. from S. Line

660 Ft. from E. Line

 Ft. from W. Line

WILDCA T

	0		

Location

Rig up

Drilling and Remarks:

Reagan 3572
Granite 3596

RECORD

Cased in., ft.

Sand

Gas

Oil

Total Depth 3602.

PRODUCTION

1st 24 hrs. Nat.

1st 24 hrs. after shot

Gas Cu. Ft.

Dry Hole

Abandoned

Date

JUL 2 1 1943 19

S. J. LEWIS Scout