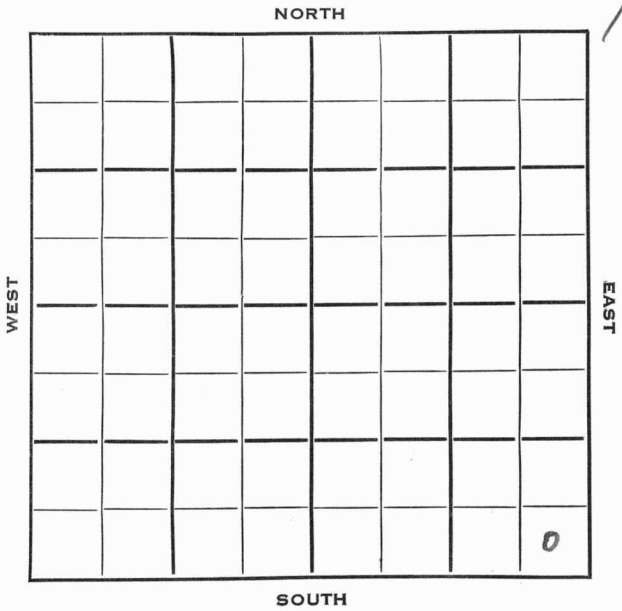


Section 20 Township 18 Range 16 W

Well No. #1 Roth

Company Phillips Pet.



Rush

SEC.	TWP.	R.
20	18	16 W

WELL NO. # 1 Roth FARM

COMPANY Phillips Pet.

CONTRACTOR Group Explor

Otis-Albert Pool

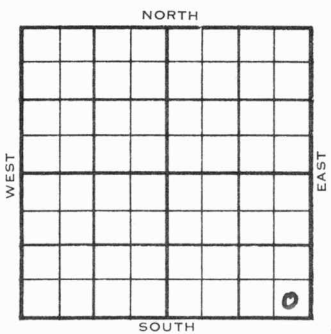
\_\_\_\_\_ Ft. from N. Line

330 \_\_\_\_\_ Ft. from S. Line

330 \_\_\_\_\_ Ft. from E. Line

\_\_\_\_\_ Ft. from W. Line

SE SE SE



	ELEVATION	REPORT
1953	2028'	
11/24	Location	
12/9	8" @ 912	Top 3026 Heeb 3276 Tor. 3294' Doug. 3310' Lans 3332 Drlg. 3365'
12/16	B KC 3572'	Reagan 3631' RTD 3640' Schl 5" @ 3631 CO
1954		
1/13	Spud 11-28-53	Oil well TD 3640' 8" @ 912 Top 3026' Heeb 3276' Tor. 3294' Doug. 3310' Lans. 3332' B KC 3572' Regan 3631' -1603 TD 3640' 5" @ 3631 CO to 3640 B/1/3 BO 1/3 BW 8 hr. Frac S/89 BO 164 BW 35 hr. P/192 BWPD Comp. 9 BOPD 135 BW

**COMPLETED**

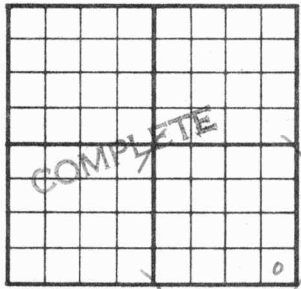
County Rush State Kansas

Sec. 20 (Blk. 18 (Sur. 16W (Twp. 18 (Rge. 16W Map No.

Operator Phillips Pet.

Well No. 1 Farm Roth

Elev. 2028 Location SE SE SE



330 Ft. From S Line SE

330 Ft. From E Line Quarter

1st. Report

Completion JAN 13 1954

Remarks Otis-Albert Pool

Group Explor - Contr.

Spudding Date 11-28-53

Drig. Data Oil well TD 3640

8" @ 912 Top. 3026 Heeb. 3276

Tor. 3294 Doug. 3310 Lans. 3332

B KC 3572 Regan 3631 TD 3640

5" @ 3631 CO to 3640 B/ 1/3 bo 1/3 bw

8 hr. frac S/ 89 bo 164 bw 35 hr.

P/ 192 bwpd Comp. 9 bopd 135 bw

