


*Sumner*

Map No. *174 NS* Sec. *25* Twp. *31* R. *2 E*

Well No. *1* *H. Rutter* Farm  
*Royana Pet Corp.* Company

NORTH



SOUTH

Location \_\_\_\_\_  
Drilling Remarks \_\_\_\_\_

Rig Up \_\_\_\_\_  
Drilling Remarks \_\_\_\_\_

\_\_\_\_\_

\_\_\_\_\_

\_\_\_\_\_

\_\_\_\_\_

\_\_\_\_\_

\_\_\_\_\_

\_\_\_\_\_

\_\_\_\_\_

\_\_\_\_\_

\_\_\_\_\_

\_\_\_\_\_

\_\_\_\_\_

\_\_\_\_\_

\_\_\_\_\_

\_\_\_\_\_

\_\_\_\_\_

\_\_\_\_\_

\_\_\_\_\_

\_\_\_\_\_

\_\_\_\_\_

\_\_\_\_\_

**RECORD**

**PRODUCTION**

Cased \_\_\_\_\_ in. \_\_\_\_\_ ft.

Sand \_\_\_\_\_

Gas \_\_\_\_\_

Oil \_\_\_\_\_

Total Depth \_\_\_\_\_

1st 24 hrs. Nat. \_\_\_\_\_

1st 24 hrs. after shot \_\_\_\_\_

Gas \_\_\_\_\_ cu. ft.

Dry Hole \_\_\_\_\_

Abandoned \_\_\_\_\_

*Sumner Co*

Map No. *Kansas* Sec. *25* Twp. *31* R. *2 E*

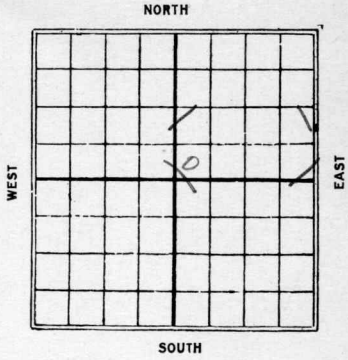
Well No. *1 H. Ruther* Farm  
*Rocana Pch* Company

..... Ft. from N. Line

*330* Ft. from S. Line

..... Ft. from E. Line

*330* Ft. from W. Line



| Date        | REPORT  |
|-------------|---|
| <i>1926</i> |   |
| <i>7/9</i>  | <i>Rig up</i>   |
| <i>7/22</i> | <i>Spud</i>   |
| <i>7/28</i> | <i>Dlg 280</i>  |
| <i>8/4</i>  | <i>" 280</i>  |
| <i>8/11</i> | <i>" 1525</i>   |
| <i>8/18</i> | <i>1847, P.B.P.</i>   |
| <i>8/25</i> | <i>Sand 1835-1885, swabbed<br/>355 bbls - 24 hrs.</i>                                   |
| <i>9/1</i>  | <i>---</i>  |
| <i>9/8</i>  | <i>---</i>  |
| <i>9/15</i> | <i>75. 1835-9.D. 1885<br/>Swabbed 355 nat.<br/>shot 30 qts / 796 bbls<br/>1865-1884</i> |

*Sumner Co 2E*

*K1* KANSAS Map No. Sec. *25* Twp. *31* R. \_\_\_\_\_

Well No. *1 H. Butler*

*Noxone Oil Corp* Company

Contractor \_\_\_\_\_

### FIRST REPORTS

### SECTION PLAT

\_\_\_\_\_ Ft. from N. Line


*230*

\_\_\_\_\_ Ft. from S. Line

\_\_\_\_\_ Ft. from E. Line

*230*

\_\_\_\_\_ Ft. from W. Line



Location \_\_\_\_\_

Rig up

Drilling and Remarks:

### RECORD

Cased \_\_\_\_\_ in., \_\_\_\_\_ ft.

Sand \_\_\_\_\_

Gas \_\_\_\_\_

Oil \_\_\_\_\_

Total Depth \_\_\_\_\_

### PRODUCTION

1st 24 hrs. Nat. \_\_\_\_\_

1st 24 hrs. after shot \_\_\_\_\_

Gas \_\_\_\_\_ Cu. Ft.

Dry Hole \_\_\_\_\_

Abandoned \_\_\_\_\_

Date

JUL 9 1926

CHAS. L. SHERWOOD

K *Turner*

Map No. **KANSAS** Sec. *25* Twp. *31* R. *25*

Well No. *1 H. Rutter*

*Roxana P & Corp.* Company

Contractor


**SECTION PLAT**

----- Ft. from N. Line

*330* Ft. from S. Line

----- Ft. from E. Line

*330* Ft. from W. Line



**FIRST REPORTS**

Location -----

Rig up -----

Drilling and Remarks:

*Rig*

**RECORD**

Cased ----- in., ----- ft.

Sand -----

Gas -----

Oil -----

Total Depth -----

**PRODUCTION**

1st 24 hrs. Nat. -----

1st 24 hrs. after shot -----

Gas ----- Cu. Ft.

Dry Hole -----

Abandoned -----

Date

**JUL 14 1926**

**192**

**S. J. LEWIS**

Scout

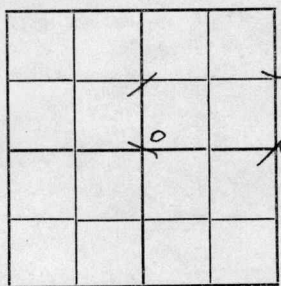
Map No. **KANSAS** Sec. *25* Twp. *31* R. *2E*

Well No. *1 H. Rutter*

*Roxana P & O Corp.* Company

Contractor

SECTION PLAT



----- Ft. from N. Line

*330* Ft. from S. Line

----- Ft. from E. Line

*330* Ft. from W. Line

COMPLETED

Location -----

Rig up -----

Drilling and Remarks:

*M.S. 1885*

*7/17 1885*

*Swabbed 300 Na*

*Shot 80 gts*

*1865 to 1884*

*Flowed 796 X 4*

RECORD

Cased ----- in., ----- ft.

Sand -----

Gas -----

Oil -----

Total Depth -----

PRODUCTION

1st 24 hrs. Nat. -----

1st 24 hrs. after shot -----

Gas ----- Cu. Ft.

Dry Hole -----

Abandoned -----

Date

SEP 15 1926

S. J. LEWIS

192

Scout