Form 51—5M—4-27—27423

Map No. ________ Sec. 25 Twp. 31 R. 2E

Well No. 4-B-Shore Farm

Rotana Pet Corp Company

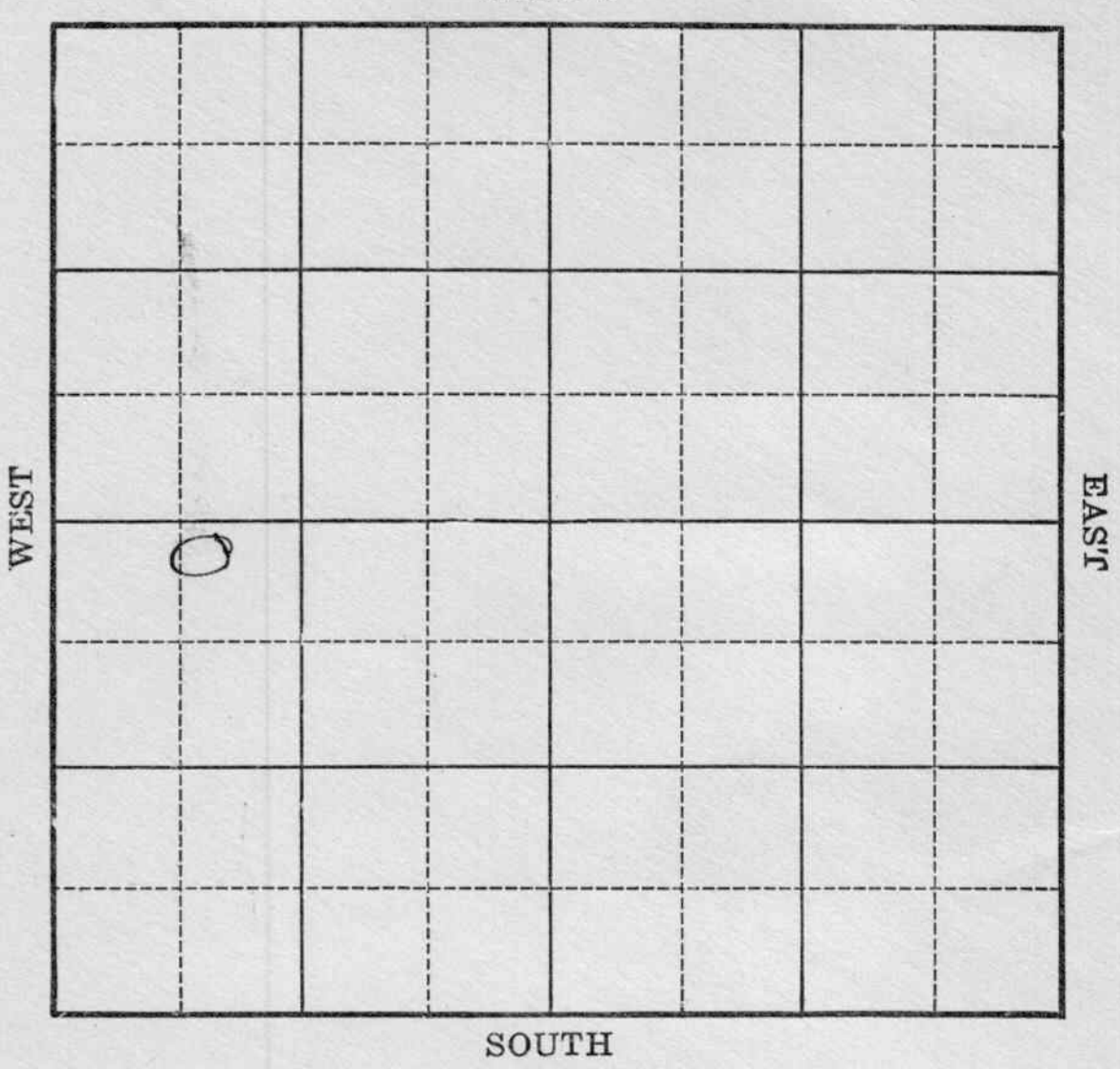

Location ________

Drilling Remarks

RECORD

Cased ________ in. ________ ft.

Sand ________

Gas ________

Oil ________

Total Depth ________

Rig Up ________

Drilling Remarks

PRODUCTION

1st 24 hrs. Nat. ________

1st 24 hrs. after shot ________

Gas ________ cu. ft.

Dry Hole ________

Abandoned ________

Form 252A—5M—4-27—27425

Map No. ________ Sec. 25 Twp. 31 R. 2E

Well No. 4-B Shore Farm

Rotana Pet Corp Company

100 Ft. from N. Line

________ Ft. from S. Line

________ Ft. from E. Line

716 Ft. from W. Line

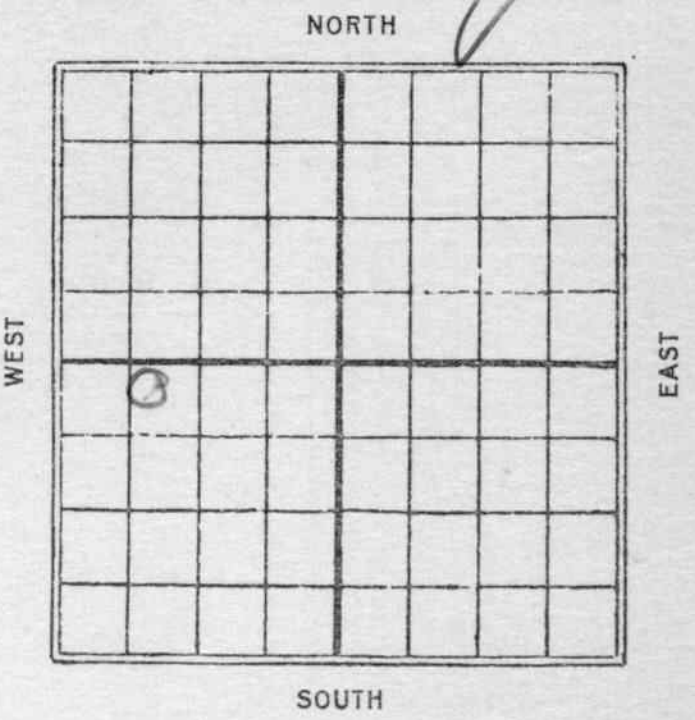

1927

Date	REPORT
7/20	Location
7/27	Rig
8/3	Spud 185
8/10	Drlg 935
8/17	" 1465
8/24	S.D. 1465 - high water
8/31	Drlg 1845-
9/7	T.S. 1845 T.D. 1903
	in sand
	60 qts/ 1876 - 1900'
	Swabbed 67 bbls
	in 18 hours

Form 26—1M Bks. 3-23—11959.

Sumner

KANSAS

Map No. ________ Sec. 25 Twp. 31 R. 2E

Well No. 4-B Shore

Roxana Pet. Corp. Company

________ Contractor

SECTION PLAT



100 Ft. from N. Line

________ Ft. from S. Line

________ Ft. from E. Line

716 Ft. from W. Line

FIRST REPORTS

Location ✓

Rig up ________

Drilling and Remarks:

RECORD

Cased ________ in., ________ ft.

Sand ________

Gas ________

Oil ________

Total Depth ________

PRODUCTION

1st 24 hrs. Nat. ________

1st 24 hrs. after shot ________

Gas ________ Cu. Ft.

Dry Hole ________

Abandoned ________

Date

JUL 20 1927

________ 192____ S. J. LEWIS Scout

Form 26 1M Bks. 3-23 11959. Sumner

Map No. KANSAS Sec. 25 Twp. 31 R. 2E

Well No. 4-B Shore

Roxana Pet. Corp. Company

Contractor

SECTION PLAT



100 Ft. from N. Line

Ft. from S. Line

Ft. from E. Line

716 Ft. from W. Line

COMPLETED

Location

Rig up

Drilling and Remarks:

T.S. 1845

T.D. 1903 in sand

60/1876 & 1900

swabbed 67 bbls

18 hrs

RECORD

Cased in., ft.

Sand

Gas

Oil

Total Depth

PRODUCTION

1st 24 hrs. Nat.

1st 24 hrs. after shot

Gas Cu. Ft.

Dry Hole

Abandoned

Date

SEP 7 1927

192 .

S. J. LEWIS Scout