

KANSAS Barton

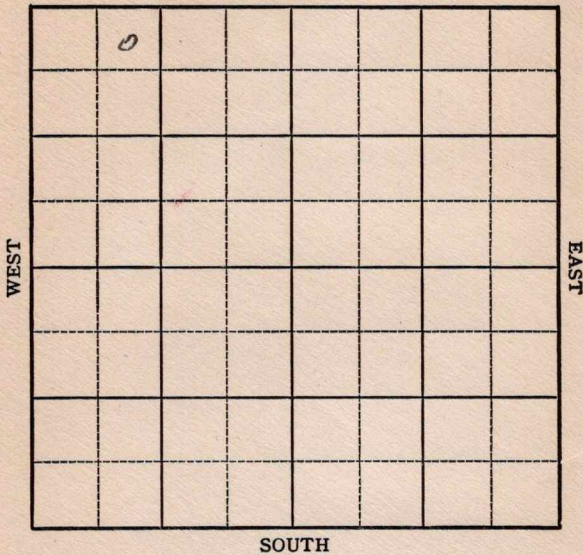
Section 18 Township 20 Range 12W

Well No. 2 Huschka

Company C U Bay

Sunny Valley
NORTH

O.W.W.O.



Sec. 18 **KANSAS** Twp. Barton 20 R. 12W ✓


Well No. #2 Huschka Farm _____

C. U. Bay Company _____

Sunny Valley

NORTH

330' Ft. from N. Line



_____ Ft. from S. Line

_____ Ft. from E. Line

990' Ft. from W. Line

NE NW NW

SOUTH

1949 **Elev 1855'** REPORT

2/16 RUR

2/22 8" @ 371'
Drlg. 2730'

3/2 **Lansing 3165'**
Arbuckle 3466'
TD 3472'

3/8 5" @ 8459'
24 shots 3195-99'
24 shots 3204-08'
1000 acid

Swb 42 bbls oil 2 hrs.

3/16 "

3/22 "

3/30 "

4/6 "

4/12 "

4/20 "

4/27 "

5/4 "

5/10 "

5/18 "

5/25 "

6/1 "

6/7 "

6/8 **Arb. 3466'**

5" @ 3459'
TD 3472'

Lans. 3165'
Perf Lans.

1000 acid
Pump 24 Oil pot
51° Gr. Comp

OVER COMPLETED

1950

742624

O.W.W.O.

6/14 **Lans. 3165'**
Arb. 3466'
5" @ 3429'
OTD 3472'
Comp. 34 BOPD from Lans.
5000 acid 3195-99
Swab 5 BWPH
Set plug 3191
Drove plug to 3393
Swab 1000 gal. wtr & 20 gal oil ph
24/3213-17
24/3224-28
100 acid
Est. swab $3\frac{1}{2}$ BOPH
Testing

6/21 **Lans. 3165'**
Arb. 3466'
5" @ 3429
OTD 3472
Comp. 34 BOPD
Acid 500
S/5 BWPH
Set plug 3191
Drove plug to 3393
S/100 gal. wtr & 20 gal. oil PH
24/3213-17
24/3224-28
Acid 1000
S/ $3\frac{1}{2}$ BOPH
Pump 70 BO 18 hrs.
Comp. 40 BOPD
TD 3393'

COMPLETED

Map No. _____ Sec. 18 Twp. 20 R. 12W

Well No. 2 Huschka

C. U. Bay Company

FIRST REPORT Contractor

NE NW NW

SECTION PLAT

330 Ft. from N. Line

_____ Ft. from S. Line

_____ Ft. from E. Line

990 Ft. from W. Line

Barton County

Location _____

Rig up _____

Drilling and Remarks:

R U R

RECORD

Cased _____ in., _____ ft.

Sand _____

Gas _____

Oil _____

Total Depth _____

PRODUCTION

1st 24 hrs. Nat. _____

1st 24 hrs. after shot _____

Gas _____ Cu. Ft.

Dry Hole _____

Abandoned _____

Date

FEB 16 1949 19

S. J. LEWIS Scout

Barton County Kansas State

Map No. K46 Sec. 18 Twp. 20 R. 12W

Well No. 2 Huschka

C. U. Bay Company

COMPLETE

Contractor

NE NW NW

E 11755
SECTION PLAT

330 Ft. from N. Line

 Ft. from S. Line

 Ft. from E. Line

990 Ft. from W. Line

0							

Sunny Valley Pool

Remarks:

Cr 83466

5' C3459

T123472

Lime 8165

Prof House.

1000 acid

Prod 24 oil Prod

57⁰ Ga.

Date JUN 8 1949

Scout S. J. LEWIS

Kansas

OWWTO

Map No. _____ Sec. 18 Twp. 20 R. 12W

Well No. 2 Huschka

C. U. Bay Company

Contractor

NE NW NW

El. 1855

W.O. SECTION PLAT

330 Ft. from N. Line

_____ Ft. from S. Line

_____ Ft. from E. Line

990 Ft. from W. Line



Barton County

Location _____

Rig up _____

Drilling and Remarks:

Lans. 3165

Arb. 3466

5" @ 3429

OTD 3472

Comp 34 bopd
from Lans.

RECORD

Cased _____ in., _____ ft.

Sand _____

Gas _____

Oil _____

Total Depth _____

PRODUCTION

1st 24 hrs. Nat. _____

1st 24 hrs. after shot _____

Gas _____ Cu. Ft.

Dry Hole _____

Abandoned _____

Date

JUN 14 1950 19

J. E. TYRA Scout

5000 Acid 3195-99

Swab 5 bwph

Set plug 3191

Drove plug to 3593

Swab 100 gal. water & 20 gal. oil

24/ 3213-17

24/ 3224-28

100 acid

Est. swab 3 1/2 boph

Testing

Scout Cards
 Land Small Map
 Land Wall Map
 Tracings
 France Map
 Pierce Map
 Misc.

JUN 15 1950

Date
 Name
 Location

Date
 Name
 Location

RECORD

M.O. SECTION PLAT

Continued

Continued

Map No. Sec. Twp. R.

Kans.

Map No. _____ Sec. 18 Twp. 20 R. 12W

Well No. 2 Huschka

C. U. Bay Company

Contractor

NE NW NW

E1. 1855

SECTION PLAT

330 Ft. from N. Line

_____ Ft. from S. Line

_____ Ft. from E. Line

990 Ft. from W. Line

○			

COMPLETE

Barton County

Location _____

Rig up _____

Drilling and Remarks:

Lans. 3165

Arb. 3466

5" @ 3429

OTD 3472

Comp. 34 bopd

500 acid

S/ 5 bwph

set plug 3191

RECORD

Cased _____ in., _____ ft.

Sand _____

Gas _____

Oil _____

Total Depth 3393

PRODUCTION

1st 24 hrs. Nat. _____

1st 24 hrs. after shot _____

Gas _____ Cu. Ft.

Dry Hole _____

Abandoned _____

Date

JUN 21 1950 19

J. E. TYRA Scout

drove plug to 3393

S/ 100 gal. water & 20 gal. oil ph

24/ 3213-17

24/ 3224-28

1000 acid

S/ 3 1/2 boph

Pump 70 bo 18 hr.

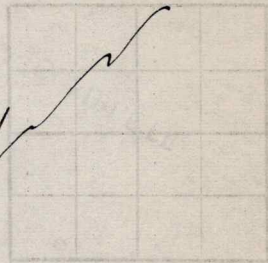
Comp 40 bopd

Misc.
 Pierce Map
 France Map
 Tracings
 Land Wall Map
 Land Small Map
 Scout Cards

[Handwritten signatures and scribbles]

[Handwritten date: JUN 28 1952]

RECORD



SECTION PLAT

Contractor

Company

Well No.

Map No.

Date of Survey

[Handwritten number: 742624]