

# KANSAS

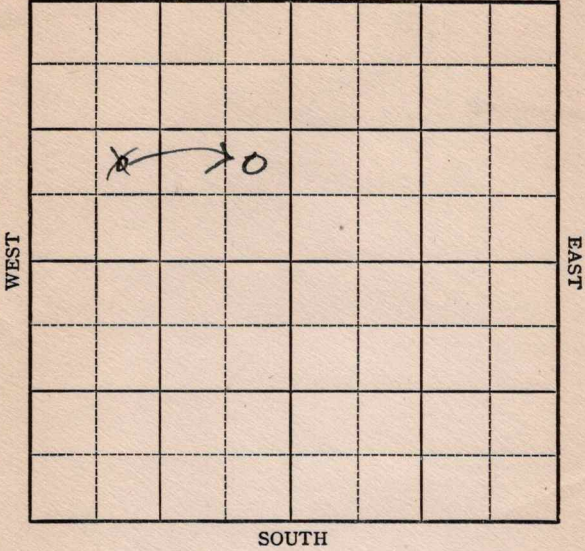
Barton

Section 18 Township 20 Range 12W

Well No. 4 Huschka

Company C U Bay

Sunny Valley  
NORTH



**KANSAS**

Barton

Sec. 18 Twp. 20 R. 12W ✓

Well No. #4 Huschka Farm

C. U. Bay Company

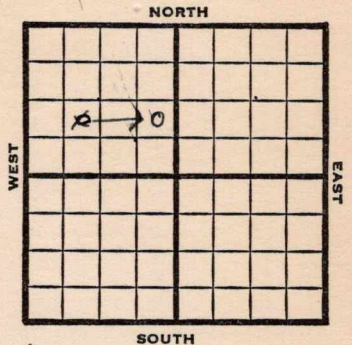
Sunny Valley

           Ft. from N. Line

990' Ft. from S. Line

330 Ft. from E. Line

990' Ft. from W. Line



~~NE SW NW~~

*ne se nw*

1949 **Elev 1848'** REPORT

- 3/16 8" @ 363'  
Drlg. 460'
- 3/28 **Lansing 3184'**  
Drlg 3340'
- 3/30 **Arb. 3478-91'**  
TD 3491'  
5"@ 3481'  
12 shots 3200-02'  
12 shots 3208-10  
34 shots 3226-32  
24 shots 3238-42'
- 4/6 "
- 4/12 1000 acid  
Squeeze  
Plug 3455-  
48 shots 3252-62  
1000 acid  
72 shots 3316-28  
1000 acid  
Wtr squeeze
- 4/20 78 shots 3182-96 - 1000 acid
- 4/27 24 shots 3252-58  
1000 acid  
TD 3491'
- 5/4 "
- 5/10 "
- 5/18 "
- 5/25 "
- 6/1 "

**OVER**

742626

1949

6/8

Arb 3478'

5"© 3481'

TD 3551'

Aband.

**ABANDONED**

Map No. \_\_\_\_\_ Sec. 18 Twp. 20 R. 12W

Well No. 4 Huschka

C. U. Bay Company

FIRST REPORT

Contractor

NE SW NW

SECTION PLAT

\_\_\_\_\_ Ft. from N. Line

990 Ft. from S. Line

\_\_\_\_\_ Ft. from E. Line

990 Ft. from W. Line

	o		

Barton County

Location \_\_\_\_\_

Rig up \_\_\_\_\_

Drilling and Remarks:

8" @ 363

drlg. 460

RECORD

Cased \_\_\_\_\_ in., \_\_\_\_\_ ft.

Sand \_\_\_\_\_

Gas \_\_\_\_\_

Oil \_\_\_\_\_

Total Depth \_\_\_\_\_

PRODUCTION

1st 24 hrs. Nat. \_\_\_\_\_

1st 24 hrs. after shot \_\_\_\_\_

Gas \_\_\_\_\_ Cu. Ft.

Dry Hole \_\_\_\_\_

Abandoned \_\_\_\_\_

Date

MAR 16 1949

19

S. J. LEWIS

Scout

Map No. \_\_\_\_\_ Sec. 18 Twp. 20 R. 12W

Well No. 4 Huschka

C. U. Bay Company

**CORRECTION**

Contractor

NE SE NW

**SECTION PLAT**

\_\_\_\_\_ Ft. from N. Line

990 Ft. from S. Line

330 Ft. from E. Line

\_\_\_\_\_ Ft. from W. Line

	o		

Barton County

Location \_\_\_\_\_

Rig up \_\_\_\_\_

Drilling and Remarks:

Reported

NE SW NW

**RECORD**

Cased \_\_\_\_\_ in., \_\_\_\_\_ ft.

Sand \_\_\_\_\_

Gas \_\_\_\_\_

Oil \_\_\_\_\_

Total Depth \_\_\_\_\_

**PRODUCTION**

1st 24 hrs. Nat. \_\_\_\_\_

1st 24 hrs. after shot \_\_\_\_\_

Gas \_\_\_\_\_ Cu. Ft.

Dry Hole \_\_\_\_\_

Abandoned \_\_\_\_\_

Date

MAR 23 1949 19

S. J. LEWIS

Scout

Barton County Kansas State  
Map No. K46 Sec. 18 Twp. 20 R. 12W

Well No. 4 Huschka

C. U. Bay Company

**ABANDONED**

Contractor

NE SE NW

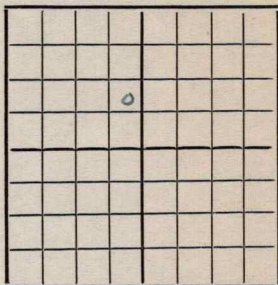
*E 11748*  
**SECTION PLAT**

         Ft. from N. Line

990 Ft. from S. Line


330 Ft. from E. Line

         Ft. from W. Line



Sunny Valley Pool  
Remarks:

*CR 8478*  
*5" C 3487*  
*7" D 3551*



Date JUN 8 1949 Scout S. J. LEWIS