

KANSAS

Barton

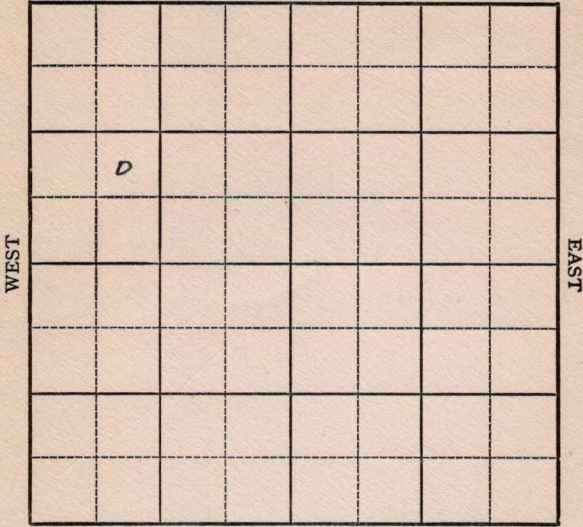
Section 18 Township 20 Range 12W

Well No. 5 Huschka

Company C U Bay

Workman

NORTH



SOUTH

KANSAS

Barton

Sec. 18 Twp. 20 R. 12W

Well No. #5 Huschka Farm
C. U. Bay Company

Workman Pool

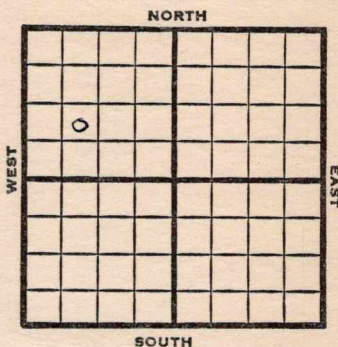
_____ Ft. from N. Line

990' Ft. from S. Line

_____ Ft. from E. Line

990' Ft. from W. Line

NE SW NW



1949

Elev 1858' REPORT

3/23
3/30

Location
8" @ 366'
Drlg 2515'

4/6

Lansing 3186'
Arbuckle 3446'
TD Run 5"

4/12

5" @ 3450'
TD 3457
48 shots 3194-3202'
1000 acid wtr.

4/20

Squeeze 48 shots 3323-32 sso

4/27

4000 acid
W Squeeze

5/4

"

5/10

"

5/18

"

5/25

"

6/1

"

6/8

Arb. 3446'
5" @ 3450'
TD 3457'
Aband.

ABANDONED

Map No. _____ Sec. 18 Twp. 20 R. 12W

Well No. 5 Huschka

C. U. Bay Company

FIRST REPORT Contractor

NE SW NW

SECTION PLAT

_____ Ft. from N. Line

990 Ft. from S. Line

_____ Ft. from E. Line

990 Ft. from W. Line

	o		

Barton County

Location X

Rig up _____

Drilling and Remarks:

RECORD

Cased _____ in., _____ ft.

Sand _____

Gas _____

Oil _____

Total Depth _____

PRODUCTION

1st 24 hrs. Nat. _____

1st 24 hrs. after shot _____

Gas _____ Cu. Ft.

Dry Hole _____

Abandoned _____

Date

MAR 23 1949

19

S. J. LEWIS

Scout

Barton County Kansas State

Map No. K46 Sec. 18 Twp. 20 R. 12W

Well No. 5 Huschka

C. U. Bay Company

ABANDONED

Contractor

NE SW NW

21, 1955

SECTION PLAT

 Ft. from N. Line

990 Ft. from S. Line


 Ft. from E. Line

990 Ft. from W. Line

Workman Pool

Remarks:

*Per 83446
5" @ 3450
HJ 3457.*



Date JUN 8 1949

Scout S. J. LEWIS