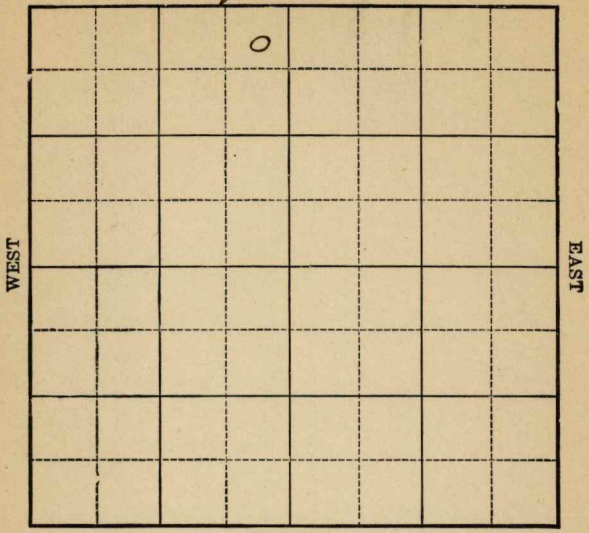


Map No. Kansas Sec. 13 Twp. 27 R. 4  
Well No. 1 Seward (Seward) Farm  
Phillips Per Company

NORTH



SOUTH

Location \_\_\_\_\_

Drilling Remarks \_\_\_\_\_  
\_\_\_\_\_  
\_\_\_\_\_  
\_\_\_\_\_  
\_\_\_\_\_  
\_\_\_\_\_  
\_\_\_\_\_  
\_\_\_\_\_  
\_\_\_\_\_  
\_\_\_\_\_  
\_\_\_\_\_  
\_\_\_\_\_  
\_\_\_\_\_  
\_\_\_\_\_  
\_\_\_\_\_  
\_\_\_\_\_  
\_\_\_\_\_  
\_\_\_\_\_  
\_\_\_\_\_  
\_\_\_\_\_  
\_\_\_\_\_

Rig Up \_\_\_\_\_

Drilling Remarks \_\_\_\_\_  
\_\_\_\_\_  
\_\_\_\_\_  
\_\_\_\_\_  
\_\_\_\_\_  
\_\_\_\_\_  
\_\_\_\_\_  
\_\_\_\_\_  
\_\_\_\_\_  
\_\_\_\_\_  
\_\_\_\_\_  
\_\_\_\_\_  
\_\_\_\_\_  
\_\_\_\_\_  
\_\_\_\_\_  
\_\_\_\_\_  
\_\_\_\_\_  
\_\_\_\_\_  
\_\_\_\_\_  
\_\_\_\_\_  
\_\_\_\_\_

**RECORD**

Cased \_\_\_\_\_ in. \_\_\_\_\_ ft.  
Sand \_\_\_\_\_  
Gas \_\_\_\_\_  
Oil \_\_\_\_\_  
Total Depth \_\_\_\_\_

**PRODUCTION**

1st 24 hrs. Nat. \_\_\_\_\_  
1st 24 hrs. after shot \_\_\_\_\_  
Gas \_\_\_\_\_ cu. ft.  
Dry Hole \_\_\_\_\_  
Abandoned \_\_\_\_\_

Butler

Map No. TANS Sec. 13 Twp. 27 R. 7

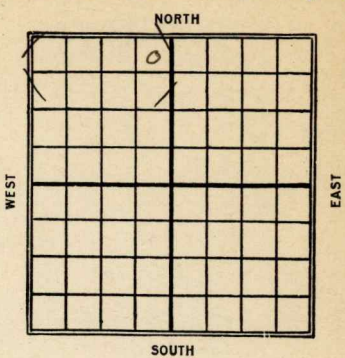
Well No. 1 Peward Farm  
Phillips Pet etal Company

330 Ft. from N. Line

..... Ft. from S. Line

330 Ft. from E. Line

..... Ft. from W. Line



1926

Date	REPORT
------	--------

7/21	Location
7/28	Bldg rig
8/4	Spudding 190
8/11	Dly 1050
8/18	U.R. 10" 1425
8/25	Drlg 1820
8-31	zap band 2689-96' 150' out in Lab. Running 6"
9/15	sd 2680 - 2696
	oil 2680 - 40/145 bbls

K10 KANSAS Sec. 13 Twp. 27 R. 7

Well No. Phillip det & et al Company

Contractor

FIRST REPORTS

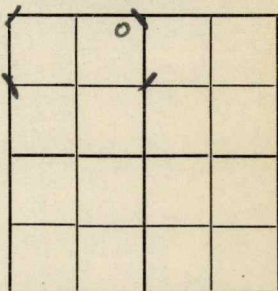
SECTION PLAT

330 Ft. from N. Line

Ft. from S. Line

330 Ft. from E. Line

Ft. from W. Line



Location ✓

Rig up

Drilling and Remarks:

RECORD

Cased in., ft.

Sand

Gas

Oil

Total Depth

PRODUCTION

1st 24 hrs. Nat.

1st 24 hrs. after shot.

Gas Cu. Ft.

Dry Hole

Abandoned

Date

JUL 21 1926

CHAS. L. SHERWOOD

192

Scout

Butler

Map No. **10 KANSAS** Sec. **13** Twp. **27** R. **7**

Well No. **1 Edward**  
**Phillips et al** Company

Contractor

**COMPLETED**

**SECTION PLAT**

**230**

Ft. from N. Line

Ft. from S. Line

**330**

Ft. from E. Line

Ft. from W. Line


Location

Rig up

Drilling and Remarks:

*oil 2680'*

**RECORD**

Cased \_\_\_\_\_ in., \_\_\_\_\_ ft.

Sand **2680-2696**

Gas \_\_\_\_\_

Oil \_\_\_\_\_

Total Depth **2696**

**PRODUCTION**

1st 24 hrs. Nat. \_\_\_\_\_

1st 24 hrs. after shot \_\_\_\_\_

Gas \_\_\_\_\_ Cu. Ft.

Dry Hole \_\_\_\_\_

Abandoned \_\_\_\_\_

Date

**SEP 15 1926**

**CHAS. L. SHERWOOD**

Scout

192