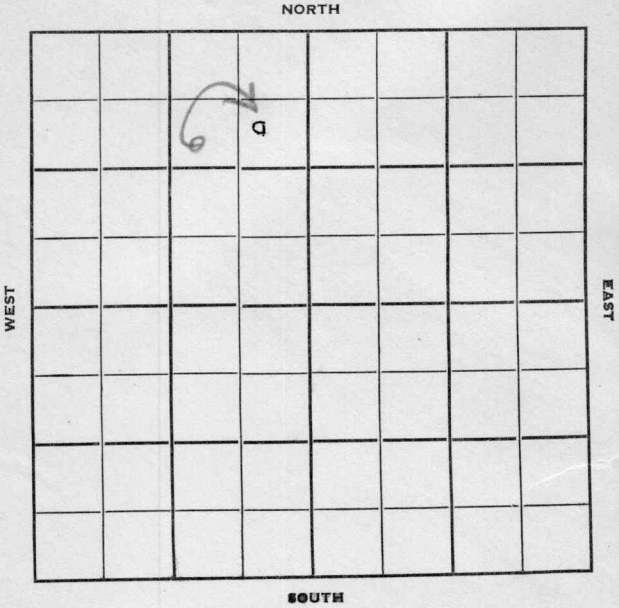


Section 15 Township 31 Range 3E

Well No. #4 Liggett

Company E. B. Shawver



Cowley

KANSAS

3E

Sec. 15 Twp. 31 R. 3E

Well No. #4 Liggett Farm

E. B. Shawver Company

Smith Pool Contractor

920' Ft. from N. Line

Ft. from S. Line

180

~~500'~~

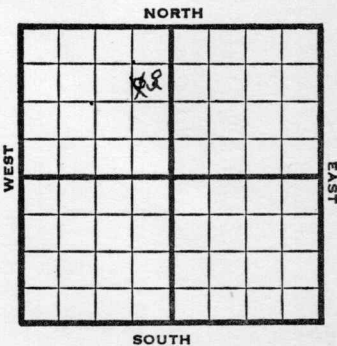
Ft. from E. Line

Ft. from W. Line

150' East of #1

~~SW NE NW~~

SE NE NW.



1950

Elev 1245' REPORT

2/22

RUR

3/15

TD 3091'

10"@ 60'

7"@ 3080'

Bart Sd 3079

No show

D&A

Aband.

**ABANDONED**

Map No. \_\_\_\_\_ Sec. 15 Twp. 31 R. 3E

Well No. 4 Liggett

E. B. Shawver Company

Contractor

SW NE NW

SECTION PLAT

920 Ft. from N. Line

\_\_\_\_\_ Ft. from S. Line

500 Ft. from E. Line

\_\_\_\_\_ Ft. from W. Line

	o		

FIRST REPORT

Cowley County

Location \_\_\_\_\_

Rig up \_\_\_\_\_

Drilling and Remarks:

R U R

RECORD

Cased \_\_\_\_\_ in., \_\_\_\_\_ ft.

Sand \_\_\_\_\_

Gas \_\_\_\_\_

Oil \_\_\_\_\_

Total Depth \_\_\_\_\_

PRODUCTION

1st 24 hrs. Nat. \_\_\_\_\_

1st 24 hrs. after shot \_\_\_\_\_

Gas \_\_\_\_\_ Cu. Ft.

Dry Hole \_\_\_\_\_

Abandoned \_\_\_\_\_

Date

FEB 22 1950 19

J. E. TYRA

Scout

Map No. \_\_\_\_\_ Sec. 15 Twp. 31 R. 3E

Well No. 4 Liggett

E. B. Shawver \_\_\_\_\_ Company

CORRECTION


Contractor

El. 1245

SE NE NW

SECTION PLAT

150' East of #1  
920 Ft. from N. Line



\_\_\_\_\_ Ft. from S. Line

180 Ft. from E. Line

\_\_\_\_\_ Ft. from W. Line

Cowley County

Location \_\_\_\_\_

RECORD

Rig up \_\_\_\_\_

Cased \_\_\_\_\_ in., \_\_\_\_\_ ft.

Drilling and Remarks:

Sand \_\_\_\_\_

Gas \_\_\_\_\_

Oil \_\_\_\_\_

Total Depth \_\_\_\_\_

Reported

PRODUCTION

SW NE NW

1st 24 hrs. Nat. \_\_\_\_\_

1st 24 hrs. after shot \_\_\_\_\_

Gas \_\_\_\_\_ Cu. Ft.

Dry Hole \_\_\_\_\_

Abandoned \_\_\_\_\_

Date

MAR 8

19

J. E. TYRA

Scout

Map No. \_\_\_\_\_ Sec. 15 Twp. 31 R. 3E

Well No. 4 Liggett

E. B. Shawver Company

Contractor

SE NE NW

*E. 1245*  
SECTION PLAT

920 Ft. from N. Line

\_\_\_\_\_ Ft. from S. Line

180 Ft. from E. Line

\_\_\_\_\_ Ft. from W. Line

	o		
ABANDONED			

Cowley County

Location \_\_\_\_\_

Rig up \_\_\_\_\_

Drilling and Remarks:

*10" @ 60'*  
*7" @ 3080'*  
*Bent Sd. 3079*  
*no show*  
*DJA*

RECORD

Cased \_\_\_\_\_ in., \_\_\_\_\_ ft.

Sand \_\_\_\_\_

Gas \_\_\_\_\_

Oil \_\_\_\_\_

Total Depth 3091

PRODUCTION

1st 24 hrs. Nat. \_\_\_\_\_

1st 24 hrs. after shot \_\_\_\_\_

Gas \_\_\_\_\_ Cu. Ft.

Dry Hole \_\_\_\_\_

Abandoned \_\_\_\_\_

Date

MAR 15 1950

J. E. TYRA

Scout