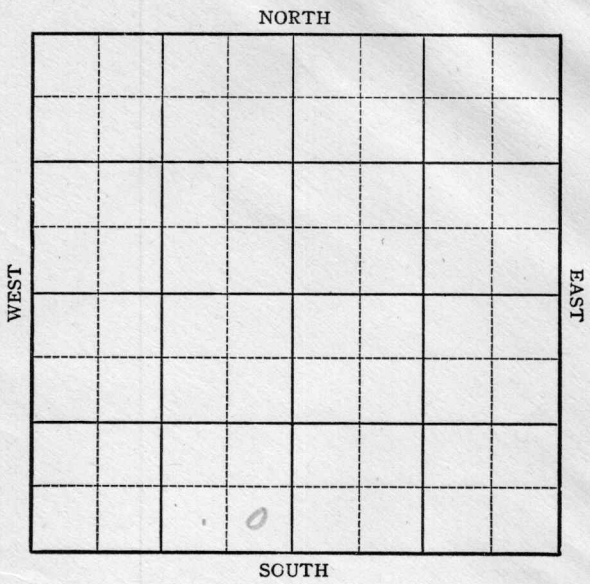


Section 16 Township 31 Range 3-E

Well No. #1, Shoup

Company Drillers Gas



Sec. 16 Twp. 31 R. 3-E ✓

Well No. #1, Shoup Farm _____

Drillers Gas Company _____

Miscellaneous

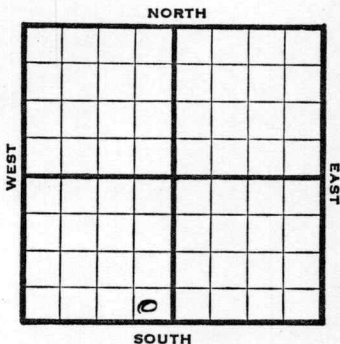
_____ Ft. from N. Line

330' Ft. from S. Line

330' Ft. from E. Line

_____ Ft. from W. Line

SE SW



1946 Elev. 1247' REPORT

- 10/30 Location.
- 11/6 "
- 11/12 RUR
- 11/20 8" @ 120'
Drlg 1435'
- 11/27 KC 2553'
Drlg 3040'
- 12/4 Miss 3145'
Arb 3485'
TD 3500'

ABANDONED

Kansas KANSAS

Map No. _____ Sec. 16 Twp. 31 R. 3E

Well No. 1 Shoup

Drillers Gas Company

FIRST REPORT

Contractor

SE SW


SECTION PLAT

_____ Ft. from N. Line

330 Ft. from S. Line

330 Ft. from E. Line

_____ Ft. from W. Line



Cowley County

Location X

Rig up

Drilling and Remarks:

RECORD

Cased _____ in., _____ ft.

Sand _____

Gas _____

Oil _____

Total Depth _____

PRODUCTION

1st 24 hrs. Nat. _____

1st 24 hrs. after shot _____

Gas _____ Cu. Ft.

Dry Hole _____

Abandoned _____

Date

OCT 30 1946 19

S. J. LEWIS Scout

Map No. Sec. 16 Twp. 31 R. 3E

Well No. 1 Shoup

Drillers Gas Company


ABANDONED

Contractor

SE SW

E 11247
SECTION PLAT

 Ft. from N. Line
330 Ft. from S. Line
330 Ft. from E. Line
 Ft. from W. Line



Cowley County

Location

Rig up

Drilling and Remarks:

Miss 3145
Art 3485

RECORD

Cased in., ft.
Sand
Gas
Oil
Total Depth 3500

PRODUCTION

1st 24 hrs. Nat.
1st 24 hrs. after shot
Gas Cu. Ft.
Dry Hole
Abandoned

Date

DEC 4 1946 19

S. I. LEWIS Scout