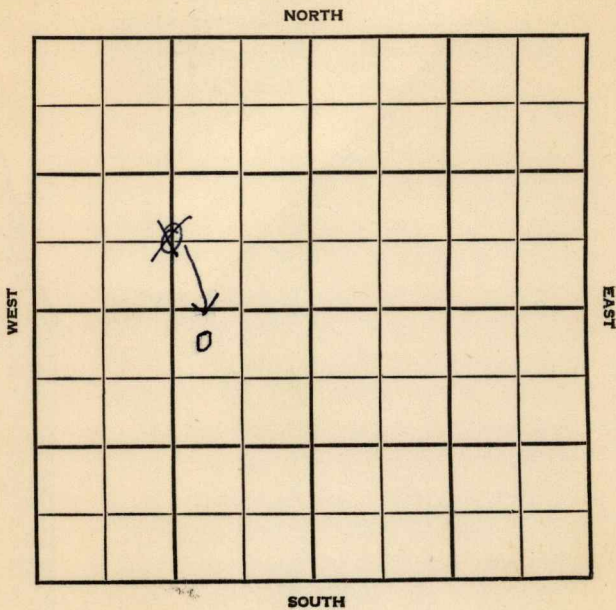


DX 78-1

Section 21 Township 27 Range 7 E

Well No. #1 Wilhite

Company H & M Drlg.



Butler

KANSAS

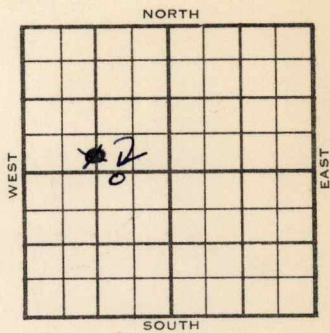
SEC. 21	TWP. 27	R. 7E
---------	---------	-------

WELL NO. #1 Wilhite FARM

COMPANY H & M Drlg.

CONTRACTOR Co. Tools

Keighley
 100 Ft. from N. Line
 _____ Ft. from S. Line
 _____ Ft. from E. Line
 1550 Ft. from W. Line



~~C S 1/2 NW 1/4~~
 NW NE SW

1955	ELEVATION	REPORT
	1484'	
8/3	Comm. 7-30-55	FIRST REPORT
	8" @80/75 Drlg. 1770	
8-24	5 1/2" @ 2696, DD 2722, D & A	
	L. Oswego, 2464, 980, K.C. 2608, 1124	
	B.K.C. Bart, 2692, 1208, T.D. 2698.	
		ABANDONED

County Butler Elev. _____
 Sec. 21 Twp. 27 Rge. 7E
 Company H & M Drlg.
 Farm Name Wilhite No. 1

Co.

TOPS	DEPTH	LOG	DATUM
Anh.			
Tp.			
H.			
Tr.			
Dg.			
Bl.			
L.			
K.C.			
B.K.C.			
Ce.			
C.			
M.			
M.			
K.			
Mz.			
Me.			
V.			
S.			
S.			
A.			
R.			
PE.			
G.			
ED.			

Loc. in Sec. C S $\frac{1}{2}$ NW $\frac{1}{4}$

Geol. _____

Contr. _____

Co. tools

Pool _____

Keighley

AUG 3 '55
 FIRST REPORT

Lse.

No.

Sec.

T.

R.

Date Comm. 7-30-55
8" @ 80/75 drlg. 1770

SCOUT TICKET DX-201

Kansas

SEC.	TWP.	R.
21	27	7E

WELL NO.

1 Wilhite FARM
COMPANY

H & M Drlg. CONTRACTOR

CORRECTION

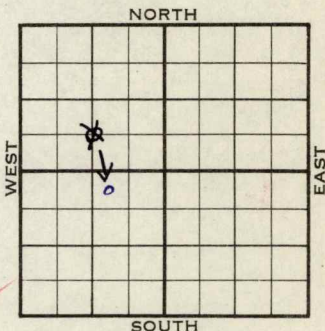
NW NE SW

100 FT. FROM N. LINE

FT. FROM S. LINE

FT. FORM E. LINE

1550 FT. FROM W. LINE



Butler County

<input type="checkbox"/> LOCATION <input type="checkbox"/> RIG UP DRILLING AND REMARKS: Reported C S $\frac{1}{2}$ NW $\frac{1}{4}$	RECORD	CASED IN., FT.
		SAND
PRODUCTION	GAS	
	OIL	
	TOTAL DEPTH	
	1ST 24 HRS. NAT.	
	1ST 24 HRS. AFTER SHOT	
	GAS CU. FT.	
DRY HOLE		
ABANDONED		

DATE	SCOUT
AUG 17 1955	L. J. Harris

County Butler Elev. 1484
 Sec. 21 Twp. 27 Rgs. 7E
 Company H & M Drlg.
 Farm Name Wilhite No. 1

TOPS	DEPTH	LOG	DATUM	Loc. in Sec.
Anh.				NW NE SW
Tr.				100' NL
Dg.				1550' WL
Bl.				
L. <u>concrete</u>	<u>2464</u>		<u>980</u>	Geol.
K.C.	<u>2608</u>		<u>1124</u>	Contr.
B.K.C. <u>Bar</u>	<u>2692</u>		<u>1208</u>	Co. tools
Ce.				Pool
C.				Keighley
M.				<div style="border: 1px dashed black; padding: 5px; text-align: center;"> <p>ABANDONED</p> <p>0</p> </div>
K.				
Mz.				
Mq.				
V.				
S.				
S.				
A.				
R.				
Pe.				
G.				
T.D.	<u>2698</u>			

Date Comm. 7-30-55 AUG 24 1955

8" @ 80/75 5 1/2" @ 2696 DD 2722
D & A

Co.
Lse.
No.
Sec.
T.
R.