

KANSAS

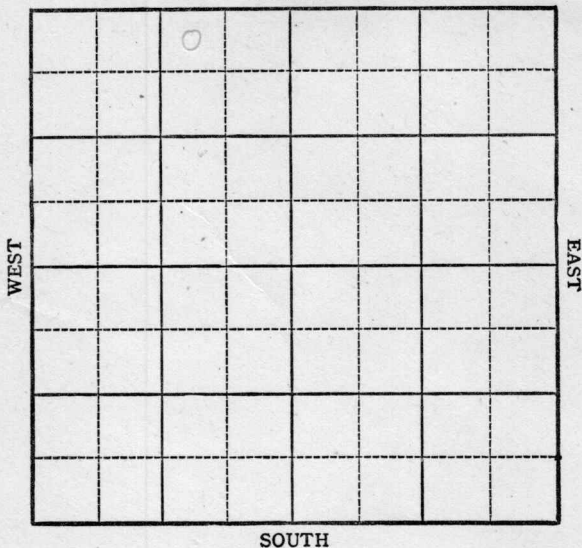
Cowley County

Section 19 Township 31 Range 3E

Well No. #1 Harners

Company Kanotex Ref.

Wildcat NORTH



KANSAS

Cowley County

Sec. 19 Twp. 31 R. 3E

Well No. #1 Harners Farm

Kanotex Ref. Company

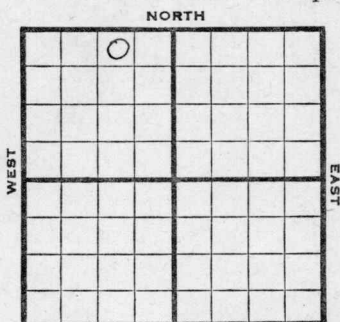
Wildcat

330 Ft. from N. Line

Ft. from S. Line

990 Ft. from E. Line

Ft. from W. Line



NW NE NW *Elev. 1200* SOUTH

1944

R E P O R T

10/25	Location
11/1	"
11/8	"
11/16	Spud
11/24	15" @ 108 Drlg 250
11/29	Drlg. 575
12/6	12" @ 700' Drlg. 905'
12/14	10" @ 1165' Drlg. 1500'
12/21	8" @ 1805' Drlg. 1820'
12/29	Drlg. 2230'

1945

1/10 Arb 2778
TD 2820

ABANDONED

Pool Name Wildcat

KANSAS

Map No. / Sec. 19 Twp. 31 R. 3E

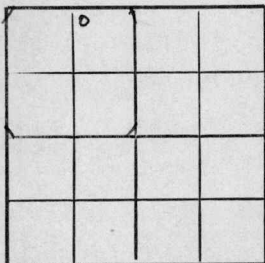
Well No. 1 Harners

Kanotex Ref. Company

FIRST REPORT Contractor

NW NE NW

SECTION PLAT



330 Ft. from N. Line

 Ft. from S. Line

990 Ft. from E. Line

 Ft. from W. Line

Cowley

Location X

Rig up

Drilling and Remarks:

RECORD

Cased in., ft.

Sand

Gas

Oil

Total Depth

PRODUCTION

1st 24 hrs. Nat.

1st 24 hrs. after shot

Gas Cu. Ft.

Dry Hole

Abandoned

Date

OCT 25 1944 19

S. J. LEWIS Scout

Pool Name Wildcat

Map No. 1 Sec. 19 Twp. 31 R. 3E

Well No. 1 Harness

Kanotex Ref. _____ Company

ABANDONED

Contractor

NW NE NW

SECTION PLAT

330 Ft. from N. Line

_____ Ft. from S. Line

990 Ft. from E. Line

_____ Ft. from W. Line

	o		

Cowley

RECORD

Location _____

Cased _____ in., _____ ft.

Rig up _____

Sand _____

Drilling and Remarks:

Gas _____

See #2778

Oil _____

Total Depth 2820

PRODUCTION

1st 24 hrs. Nat. _____

1st 24 hrs. after shot _____

Gas _____ Cu. Ft.

Dry Hole _____

Abandoned _____

Date

JAN 10 1945 19 _____

S. J. LEWIS Scout