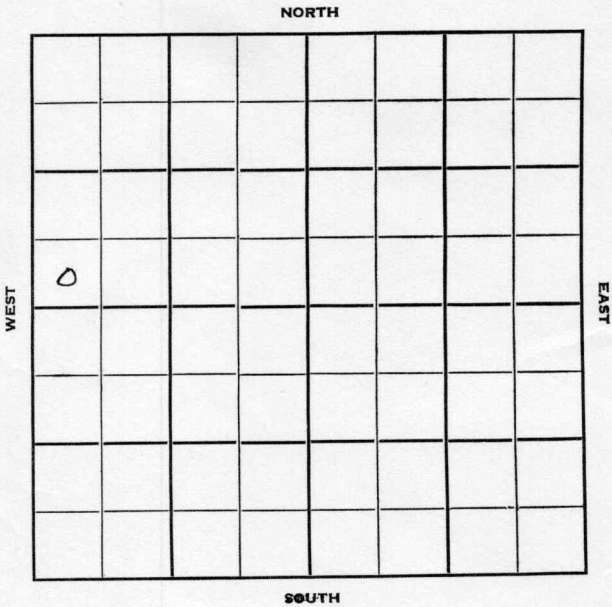


Section 21 Township 31 Range 3E

Well No. #1 Schout (Schoup)

Company H. J. Uhl



Sec. 21 Twp. 31 R. 3E

Well No. #1 Schout Farm

H. J. Uhl Company

Contractor

Wildcat

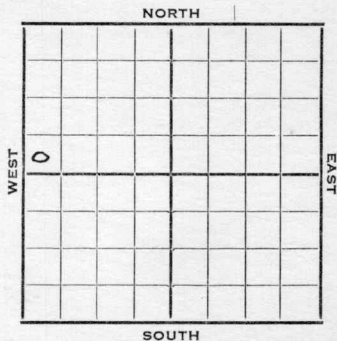
Ft. from N. Line

330 Ft. from S. Line

Ft. from E. Line

330 Ft. from W. Line

SW SW NW



1952 Elev. -1218 REPORT

3/5 Drlg.

3/12 D & A TD 3155'
Stal. 2140' KC 2528' Miss 3105'
TD 3155' D & A

ABANDONED

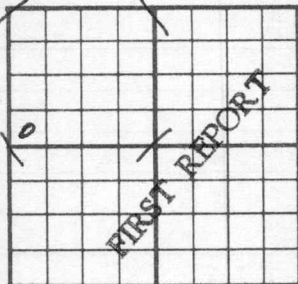
County **Cowley** State **Kansas**

Sec. **21** (Blk. **31** (Sur. **3E** Map No. **3E**)
(Twp.) (Rge.)

Operator **H. J. Uhl**

Well No. **1** Farm **Schout**

Elev. Location **SW SW NW**



330 Ft. From **S** Line **NW**

330 Ft. From **NW** Line Quarter

1st. Report **MAR 5 1952**

Completion

Remarks

Uhl - Contr.

Spudding Date

Drlg. Data **Wildcat**

Drlg.

County Cowley State _____

Sec. 21 (Blk. 31) (Sur. Rge.) 3E Map No. _____

Operator H. J. Uhl

Well No. 1 Farm Schout

Elev. _____ Location SW SW NW



330 Ft. From S Line NW

330 Ft. From W Line Quarter

1st. Report _____

Completion MAR 1 2 1952

Remarks Wildcat

Uhl - Contr.

Spudding Date _____

Drig. Data D & A TD 3155

Stal. 2140 KC 2528 Miss. 3105 TD 3155

D & A