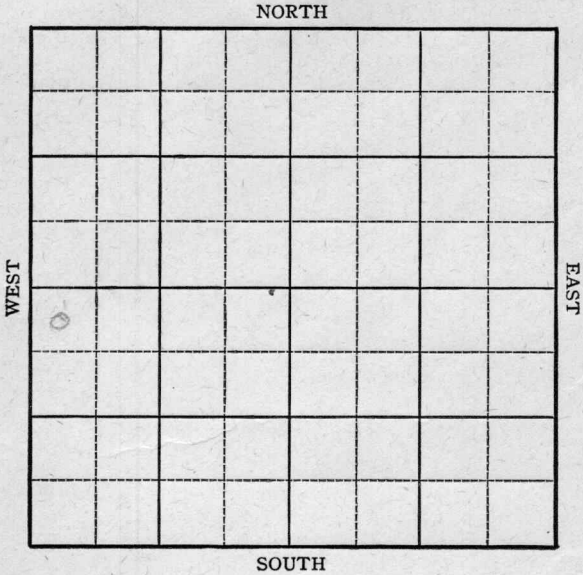


Section 27 Township 31 Range 3E

Well No. 1 W. J. Henderson

Company C. C. Nelson etal



Sec. 27 Twp. 31 R. 3-E

Well No. #1 W. J. Henderson Farm

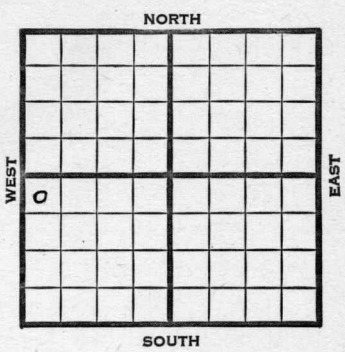
C. C. Nelson et al Company

330 Ft. from N. Line

\_\_\_\_\_ Ft. from S. Line

\_\_\_\_\_ Ft. from E. Line

330 Ft. from W. Line



NW SW

1945

Elev. 1228

REPORT

8/8

Location

8/15

8" @ 122 WOC

8/22

Stal 2120

Drig. 2129

8/29

KC 2523

TD 2560'

ABANDONED

**KANSAS** Pool Name Miscellaneous

Map No. 1 Sec. 27 Twp. 31 R. 3E

Well No. 1 W. J. Henderson

C. C. Nelson etal Company

**FIRST REPORT**

Contractor

NW SW


**SECTION PLAT**

330 Ft. from N. Line

\_\_\_\_\_ Ft. from S. Line

\_\_\_\_\_ Ft. from E. Line

330 Ft. from W. Line



Cowley County

Location X

Rig up \_\_\_\_\_

Drilling and Remarks:

**RECORD**

Cased \_\_\_\_\_ in., \_\_\_\_\_ ft.

Sand \_\_\_\_\_

Gas \_\_\_\_\_

Oil \_\_\_\_\_

Total Depth \_\_\_\_\_

**PRODUCTION**

1st 24 hrs. Nat. \_\_\_\_\_

1st 24 hrs. after shot \_\_\_\_\_

Gas \_\_\_\_\_ Cu. Ft.

Dry Hole \_\_\_\_\_

Abandoned \_\_\_\_\_

Date

AUG 8 1945 19

S. J. LEWIS Scout

KANSAS Kansas Pool Name Miscellaneous

Map No. 7 Sec. 27 Twp. 31 R. 3E

Well No. 1 W. J. Henderson

C. C. Nelson etal Company

**ABANDONED** Contractor

NW SW

*E/1228.*  
SECTION PLAT

330 Ft. from N. Line

\_\_\_\_\_ Ft. from S. Line

\_\_\_\_\_ Ft. from E. Line

330 Ft. from W. Line

0			

Cowley County

Location \_\_\_\_\_

Rig up \_\_\_\_\_

Drilling and Remarks:

*NC 2523*

**RECORD**

Cased \_\_\_\_\_ in., \_\_\_\_\_ ft.

Sand \_\_\_\_\_

Gas \_\_\_\_\_

Oil \_\_\_\_\_

Total Depth 2560

**PRODUCTION**

1st 24 hrs. Nat. \_\_\_\_\_

1st 24 hrs. after shot \_\_\_\_\_

Gas \_\_\_\_\_ Cu. Ft.

Dry Hole \_\_\_\_\_

Abandoned \_\_\_\_\_

Date

AUG 29 1945

19

S. J. LEWIS

Scout