

Cowley

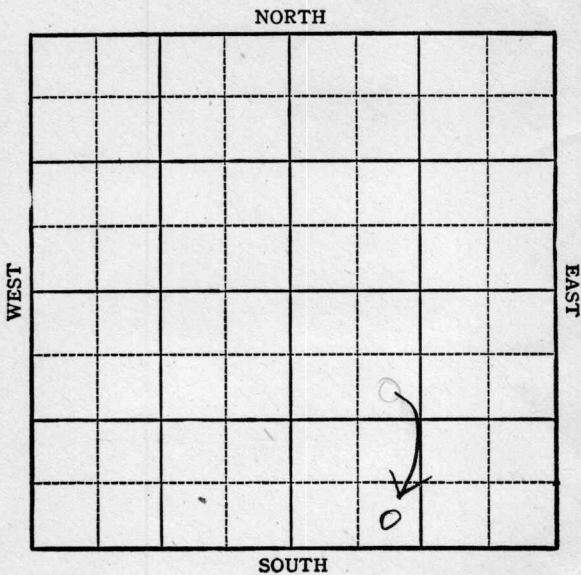
FORM 51 5M BRIX

KANSAS

Section 28 Township 31 Range 3E

Well No. #3 Weathered

Company Bert Frost



KANSAS

Sec. 28 Twp. 31 R. 3E

Well No. #3 Weathered (Twin to #2) Farm

Bert Frost

Company

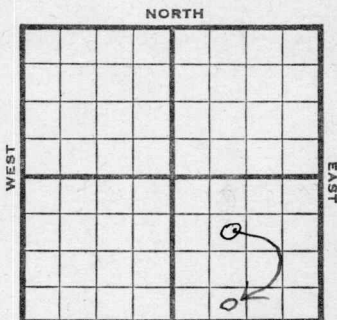
Miscellaneous

~~290~~ Ft. from N. Line

330 Ft. from S. Line

Ft. from E. Line

810
~~290~~ Ft. from W. Line



Cowley SE ~~NW~~ ^{SW} SE Elev. 119

1944		REPORT	
11/29	15" @ 62	100	
12/6	225' S.D.		
12/14	" "		
12/21	561' Run	12"	
12/29	" " "	S.D.	
1945			
1/3	" "	"	
1/10	" "	"	
1/17	10" @ 1120		
	Drlg 1425		
1/26	Drlg. 1855		
	8" @ 1742		
1/31	7" @ 1875		
	Drlg. 2550'		
2/7	Stalnaker 2080		
	TD 2085 SO		
	5" @ 2082 WOC		
2/14	TD 2100 20 qts 2089-99	1500'	oil
2/21	Stal. 2080		
	5" @ 2082		
	TD 2100		
	20 qts 2089-99		
	Pump 120 Pot.		
	Grav. 34.0		

COMPLETED

Pool Name Miscellaneous

Map No. 1 Sec. 28 Twp. 31 R. 3E

Well No. 3 Weathered

Bert Frost Company

FIRST REPORT

SE NW SE Contractor


SECTION PLAT

990 Ft. from N. Line

_____ Ft. from S. Line

_____ Ft. from E. Line

990 Ft. from W. Line



Cowley

RECORD

Location _____

Cased _____ in., _____ ft.

Rig up _____

Sand _____

Drilling and Remarks:

Gas _____

15" - 62 100

Oil _____

Total Depth _____

PRODUCTION

1st 24 hrs. Nat. _____

1st 24 hrs. after shot _____

Gas _____ Cu. Ft.

Dry Hole _____

Abandoned _____

Date

NOV 29 1944

19

S. J. LEWIS

Scout

Pool Name Miscellaneous

Map No. Sec. 28 Twp. 31 R. 3E

Well No. 3 Weathered

Bert Frost

Company

CORRECTION

Contractor

SE SW SE

SECTION PLAT

 Ft. from N. Line

330 Ft. from S. Line

 Ft. from E. Line

990 Ft. from W. Line

o

Cowley

Location

Rig up

Drilling and Remarks:

reported as

SE NW SE

RECORD

Cased in., ft.

Sand

Gas

Oil

Total Depth

PRODUCTION

1st 24 hrs. Nat.

1st 24 hrs. after shot

Gas Cu. Ft.

Dry Hole


Abandoned

Date

DEC 6 1944 19

S. J. LEWIS Scout

Is this a twin well, ew show a well
at this spot.



- Misc. Small Maps
- Cards *City*
- Tracing *City*
- France Map *City*
- Scarborough Map *City*
- Moody Map *City*
- Geological Dept.
- Moody Plat Book

LR
LR

Pool Name Miscellaneous

Map No. 1 Sec. 28 Twp. 31 R. 3E

Well No. 3 Weathered

Bert Frost Company

CORRECTION Contractor

SE SW SE

 Ft. from N. Line

330 Ft. from S. Line

 Ft. from E. Line

810 Ft. from W. Line

SECTION PLAT

Cowley

Location

Rig up

Drilling and Remarks:

#2 well plugged

twin
reported
330 x 990

RECORD

Cased in., ft.

Sand

Gas

Oil

Total Depth

PRODUCTION

1st 24 hrs. Nat.

1st 24 hrs. after shot

Gas Cu. Ft.

Dry Hole

Abandoned

Date

JAN 3 1945 19

S. J. LEWIS Scout

Pool Name Miscellaneous

Map No. / Sec. 28 Twp. 31 R. 3E

Well No. 3 Weathered

Bert Frost Company

COMPLETED

Contractor

SE SW SE

SECTION PLAT

 Ft. from N. Line

330 Ft. from S. Line

 Ft. from E. Line

810 Ft. from W. Line

Cowley

Location

Rig up

Drilling and Remarks:

Stal. 2080
5" @ 2082
209 to 2089-99
Pump 120 PT
34' - 9"

RECORD

Cased in., ft.

Sand

Gas

Oil

Total Depth 2100

PRODUCTION

1st 24 hrs. Nat.

1st 24 hrs. after shot

Gas Cu. Ft.

Dry Hole

Abandoned

Date

FEB 21 1945

19

S. J. LEWIS

Scout