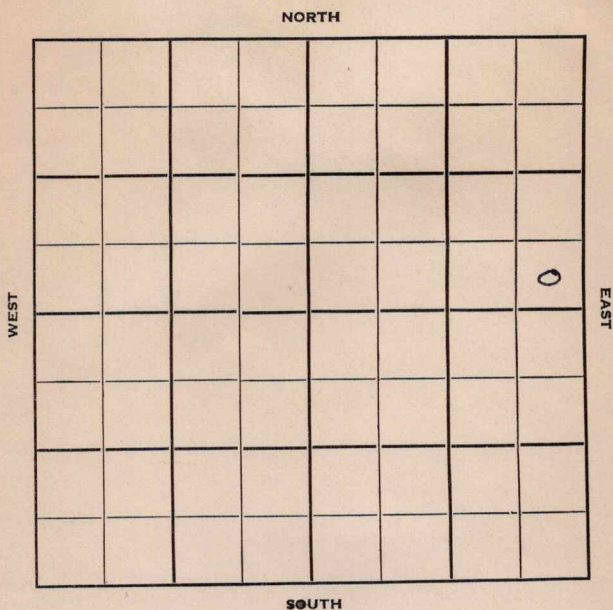


Section 23 Township 20 Range 12W

Well No. #1 Koch

Company Producers Pipe & Supply & Murfin Drlg.



Barton

KANSAS

Sec. 23 Twp. 20 R. 12W

Well No. #1 Koch Farm

Producers Pipe & Supply & Murfin Drlg. Company

Murfin Drlg. Contractor

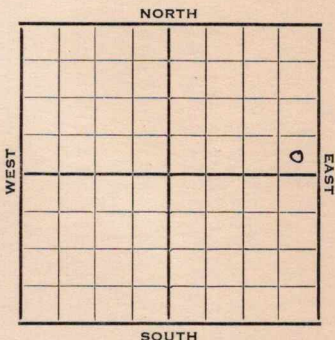
Ft. from N. Line

330 Ft. from S. Line

330 Ft. from E. Line

Ft. from W. Line

SE SE NE



CRA-FO

1952 Elev. 1809' REPORT

5/14 Cellar & Pits

5/21 8" @ 244'

5/28 Anhy 593 Topeka 2713 Heeb. 3972
Br Li 3107 Lans. 3118
DST 3139-67 1 hr. 25' SGCM Drlg.

6/4 Spud 5-18-52

D&A TD 3424' 8" @ 244'

Anhy 593 Top. 2713

Heeb. 2972 Br Li 3107

Lans. 3188

DST 3139-67 open 1hr. rec. 25' sgcm

Arb. 3374 TD 3424' D&A


ABANDONED

County **Barton** State **Kansas**
 Sec. **23** (Blk. Twp.) **20** (Sur. Rge.) **12W** Map No.
 Operator **Producers Pipe & Supply & Murfin Drlg.**
 Well No. **1** Farm **Koch**
 Elev. Location **SE SE NE**

330Ft. From **S**Line **NE**
330Ft. From **E**Line **Quarter**
 1st. Report **MAY 14 1952**
 Completion _____
 Remarks **CRA farmout**
Murfin Drlg. - Contr.
 Spudding Date _____

FIRST REPORT 0

Drlg. Data
Cellar & pits



J. G. McGEHEE

