

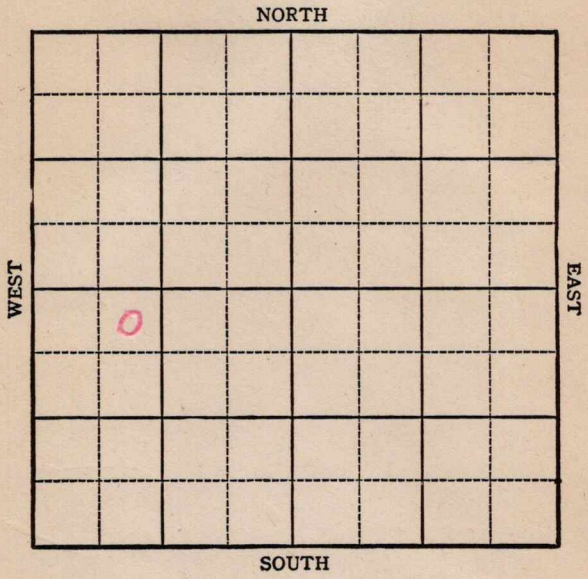
KANSAS

Barton

Section 24 Township 20 Range 12W

Well No. #1 Backbee "A" (Buckbee)  
?

Company Bridgeport & Barnsdall



Sec. 24 Twp. 20 R. 12W

Well No. #1 Backbee "A" Farm

Bridgeport & Barnsdall Company

Marchand


NORTH

330 Ft. from N. Line

\_\_\_\_\_ Ft. from S. Line

\_\_\_\_\_ Ft. from E. Line

990 Ft. from W. Line



NE NW SW Elev. 1812

SOUTH

1944

REPORT

8/9	8"-250' 1815' <i>Drlg.</i>
8/16	Dlr.g 3311
8/23	<b>Lans 3112</b> <b>Arb 3343</b> <b>5"@ 3345</b> TD 3367 300 oil in 10 hrs.
8/30	500 acid swb $3\frac{3}{4}$ oil per hr 6 hrs.
9/8	" " " " " " "
9/13	" " " " " " "
9/21	Pump 84 oil in 18 hrs no wtr.
9/28	" " " " " " "
10/4	" " " " " " "
10/11	" " " " " " "
10/18	<b>Arb 3343</b> <b>5" @ 3345</b> 500 acid Pump 48 pot. TD 3367 Grav. 40.7

**COMPLETED**

Pool Name Marchand

**KANSAS**

Map No. 46 Sec. 24 Twp. 20 R. 12W

Well No. 1 Backbee "A"

Bridgeport & Barnsdall Company

**FIRST REPORT**

Contractor

NE NW SW


**SECTION PLAT**

330 Ft. from N. Line

\_\_\_\_\_ Ft. from S. Line

\_\_\_\_\_ Ft. from E. Line

990 Ft. from W. Line



Barton County

Location \_\_\_\_\_

Rig up \_\_\_\_\_

Drilling and Remarks:

8" - 250

1815'

**RECORD**

Cased \_\_\_\_\_ in., \_\_\_\_\_ ft.

Sand \_\_\_\_\_

Gas \_\_\_\_\_

Oil \_\_\_\_\_

Total Depth \_\_\_\_\_

**PRODUCTION**

1st 24 hrs. Nat. \_\_\_\_\_

1st 24 hrs. after shot \_\_\_\_\_

Gas \_\_\_\_\_ Cu. Ft.

Dry Hole \_\_\_\_\_

Abandoned \_\_\_\_\_

Date

AUG 9 1944 19 \_\_\_\_\_

S. J. LEWIS Scout

**KANSAS** Pool Name Marchand Pool

Map No. 46 Sec. 24 Twp. 20 R. 12W

Well No. 1 Backbee "A"

Bridgeport & Barnsdall Company

COMPLETED

Contractor

NE NW SW

SECTION PLAT

330 Ft. from N. Line

\_\_\_\_\_ Ft. from S. Line

\_\_\_\_\_ Ft. from E. Line

990 Ft. from W. Line


Barton County

Location \_\_\_\_\_

Rig up \_\_\_\_\_

Drilling and Remarks:

*Cr 3343*

*5" C 3345*

*500 acid*

*Pump 48 Pt.*

*402 Gr*

RECORD

Cased \_\_\_\_\_ in., \_\_\_\_\_ ft.

Sand \_\_\_\_\_

Gas \_\_\_\_\_

Oil \_\_\_\_\_

Total Depth 3367

PRODUCTION

1st 24 hrs. Nat. \_\_\_\_\_

1st 24 hrs. after shot \_\_\_\_\_

Gas \_\_\_\_\_ Cu. Ft.

Dry Hole \_\_\_\_\_

Abandoned \_\_\_\_\_

Date

OCT 1 8 1944

19

S. J. LEWIS

Scout