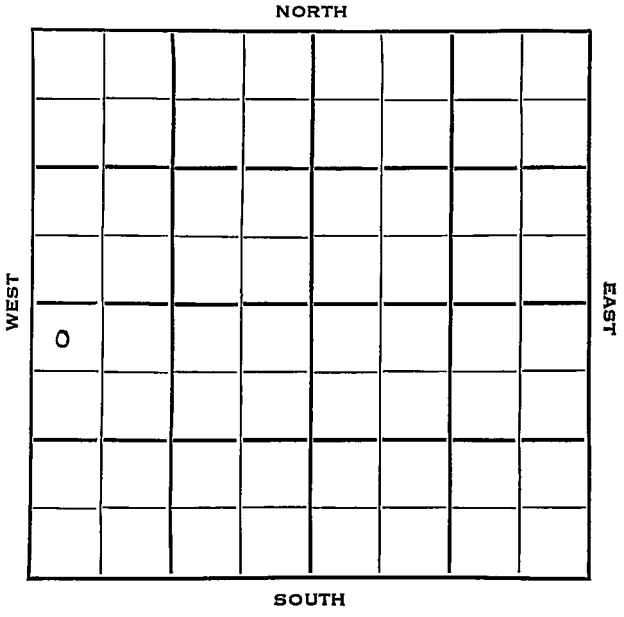


Section 33 Township 18 Range 11W

Well No. 1 Musenberg

Company Tsern Drlg.





Sec. 33 Twp. Barton 18 R. KANSAS 11W

Well No. 1 Musenberg Farm

Isern Drlg Company

Contractor

Beiberle Pool

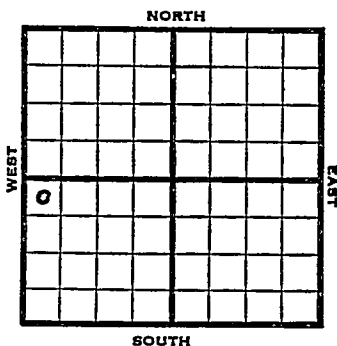
330 Ft. from N. Line

_____ Ft. from S. Line

_____ Ft. from E. Line

330 Ft. from W. Line

NW NW SW



1953 Elev. 1825' REPORT

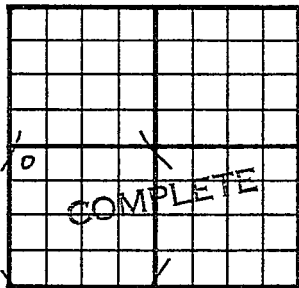
4/1 R U R
 4/9 8" @ 185 Anhy 636 Heeb 2965
 Br li 3083 Lans 3098
 DST 3152-82, 1 hr, 500' hly OCM &
 some free oil

4/16 Cong 3384, Arb 3402
 RTD 3410 Schl
 5" @ 3403, CO 3397, 40/3162-66
 40/3173-79, 500A, S/20 BOPH 10 hrs.,
 3000A

4/23 F/45 BOPH 10 hrs.

4/29 Oil Well
 TD 3410'
 8" @ 185'
 Anhy 636, Heeb 2965, Br. Lime 3083,
 Lans 3098,
 DST 3152-82 opn 1 hr, rec 500' hocm,
 some free oil 980# Cong 3384, Arb
 3402,
 TD 3410'
 5" @ 3403'
 CO to 3397
 40/ 3162-66 40/ 3173-79 500 A S/20
 BOPH 10 hr. 3000 A F/ 45 boph 10 hr
 Comp. 2114 bopd 4% wtr.

COMPLETED

County Barton State KansasSec. 33 (Blk. 18 (Twp.) 11W (Sur. Rge.) 11W Map No.Operator Isern Drlg.Well No. 1 Farm MusenbergElev. 1825 Location NW NW SW330 Ft. From N Line SW330 Ft. From W Line Quarter

1st. Report

APR 29 1953

Completion

Remarks Bieberle PoolIsern Drlg. - Contr.

Spudding Date

Drlg. Data Oil well TD 34108" @ 185 Anhy 636 Heeb. 2965Br. lime 3083 Lans. 3098 DST 3152-82open 1 hr. Rec. 500' hocm seme free oil980# Cong. 3384 Arb. 3402 TD 34105" @ 3403 CO to 3397 40/ 3162-6640/ 3173-79 500 A S/ 20 boph 10 hr.3000 A F/ 45 boph 10 hr.Comp. 2114 bopd 4% wtr.