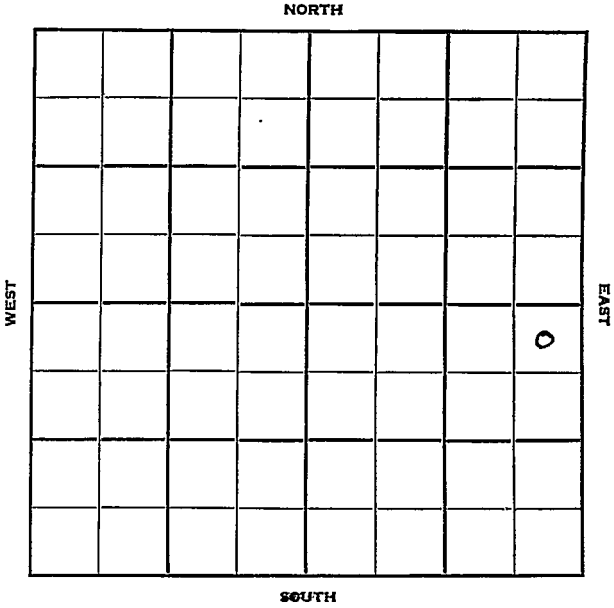


Section 36 Township 18 Range 11 W

Well No. # 1 Doll

Company Sohio & Derby Oil



Sec. 36 Twp. 18 R. 11W

Well No. #1 Doll Farm \_\_\_\_\_

Sohio & Derby Oil Company \_\_\_\_\_

Penguin Drlg. - Contr. Contractor \_\_\_\_\_

Mary Ida Pool

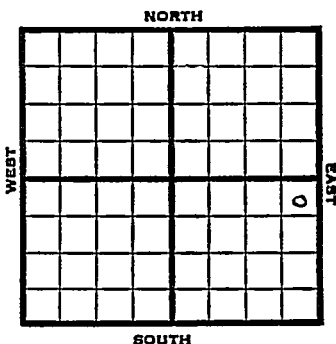
330' Ft. from N. Line

\_\_\_\_\_ Ft. from S. Line

330' Ft. from E. Line

\_\_\_\_\_ Ft. from W. Line

NE NE SE



1951

Elev. 1756'

REPORT

2/14

Location

4/18

Spud 3-7-51

Oil well TD 3302'

8" @ 292 Top. 2550'

DST 2755-73 open 1 hr. rec 40' OCM,  
60' SOCSW, Heeb 2814', Doug 2843'

Br. lime 2934', Lans. 2953'

DST 3021-31 open 1/2 hr. rec 290' oil

DST 3037-64 open 1/2 hr. rec 570' oil,  
30' mud,

DST 3130-52 open 1 hr. rec 210' OCM  
30' SW,

Arb. 3295-97 5" @ 3296 TD 3302'

B/6 BOPH 1 GWPH SP 3265'

24/3132-38 B/20 GFPH 80% water

500 A B/5 BFPH 55% water SP 3127'

40/3044-54 FU 20 GO 5 GW 1/2 hr.

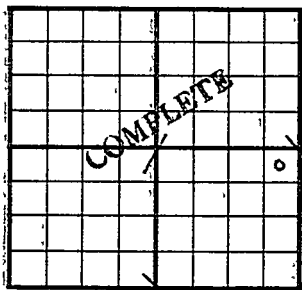
1500 A F/201 BO 5 hr.

F/545 BOPD Comp.

**COMPLETED**



County Barton State Kansas  
 Sec. 36 (Blk. 18 (Sur. 11W Map No.     )  
 (Twp.) (Rge.)  
 Operator Sohio & Derby Oil  
 Well No. 1 Farm Doll  
 Elev. 1756 Location NE NE SE



330 Ft. From N Line SE  
330 Ft. From E Line Quarter  
 Ist. Report       
 Completion APR 18 1951  
 Remarks Mary Ida Pool  
Penguin Drlg. - Contr.  
 Spudding Date 3-7-51

Drlg. Data Oil well TD 3302

8" @ 292 Top. 2550 DST 2755-73

open 1 hr. Rec. 40' ocm 60' socsw

Heeb. 2814 Doug. 2843 Br. lime 2934

Lans. 2953 DST 3021-31 open  $\frac{1}{2}$  hr.

Rec. 290' oil DST 3037-64 open  $\frac{1}{2}$  hr.

Rec. 570' oil 30' mud DST 3130-52

open 1 hr. Rec. 210' ocm 30' sw

Arb. 3295-97 5" @ 3296 TD 3302

B/ 6 boph 1 gwph SP 3265 24/ 3132-38

B/ 20 gfph 80% water 500 A B/ 5 bfph

55% water SP 3127 40/ 3044-54

FU 20 go 5 gw  $\frac{1}{2}$  hr. 1500 A F/ 201 bo

5 hr. F/ 545 bopd Comp.