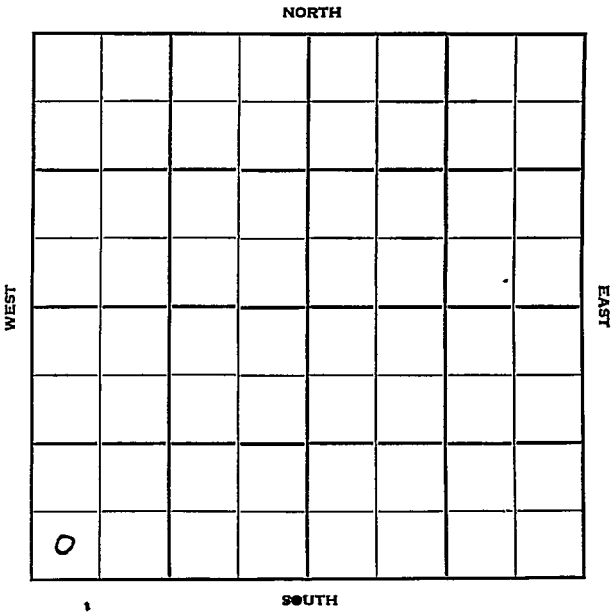


Section 36 Township 18 Range 11-W

Well No. #1 Johanning

Company Lewis Drlg.



Barton KANSAS

Sec. 36 Twp. 18 R. 11W

Well No. #1 Johanning Farm

Lewis Drlg. Company

Lewis Drlg. - Contr Contractor
Wildcat

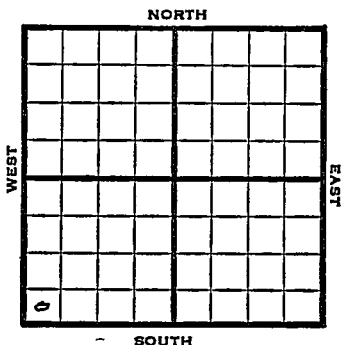
Ft. from N. Line

330' Ft. from S. Line

Ft. from E. Line

330' Ft. from W. Line

SW SW SW



1950 Elev. 1753' REPORT

11/15 Spud 11-12-50
8-5/8" @ 167'
Anhy 520'
Drlg. 1300'

11/22 Spud 11-12-50
D&A TD 3346'
8-5/8" @ 167'
Anhy 520' Br Lime 2981'
Lans. 3000' Cong 3307'
DST 3287-3331 opn 1 hr
Rec. 560' mud & wtr
TD 3346' D&A
ABANDONED

County Barton State Kansas

Sec. 36 (Blk.) 18 (Sur.) 11W Map No.

Operator Lewis Drlg.

Well No. 1 Farm Johanning

Elev. _____ Location SW SW SW

330 Ft. From S Line SW

330 Ft. From W Line Quarter

Ist. Report NOV 15 1950

Completion _____

Remarks _____

Lewis Drlg. - Contr.

Spudding Date 11-12-50

Wildcat

Drlg. Data _____

8 5/8" @ 167 Anhy 520 Drlg. 1300

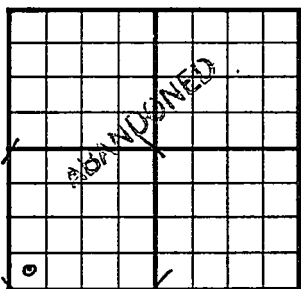
County Barton State Kansas

Sec. 36 (Blk. 18) (Sur. 11W) (Twp.) (Rge.) Map No.

Operator Lewis Drlg.

Well No. 1 Farm Johanning

Elev. 1753 Location SW SW SW



330 Ft. From S Line SW

330 Ft. From W Line Quarter

Ist. Report

Completion NOV 22 1950

Remarks Wildcat

Lewis Drlg. - Contr.

Spudding Date 11-12-50

Drlg. Data D & A TD 3346

8 5/8" @ 167 Anhy 520 Br. line 2981

Lans. 3000 Cong. 3307 DST 3287-3331

open 1 hr. Rec. 560' mud & water

TD 3346 D & A

J. E. TYRA