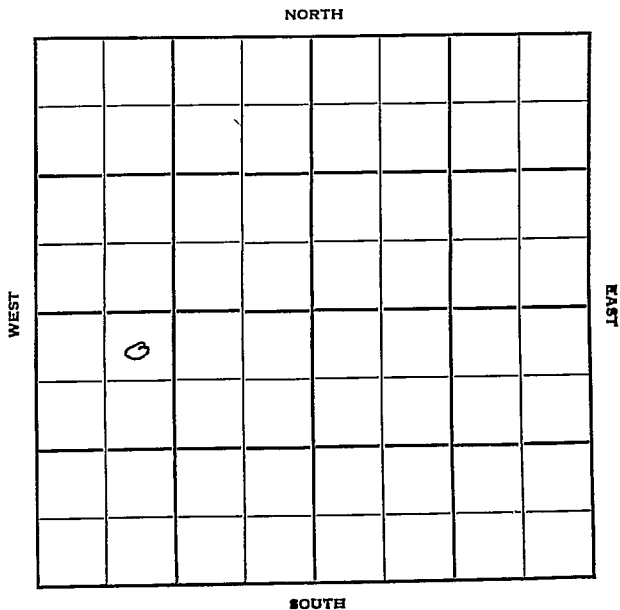


Section 36 Township 18 Range 11W

Well No. #2 Johanning

Company S. M. Anderson



Sec. 36 Twp. 18 R. 11 W

Well No. # 2 Johanning Farm

S. M. Anderson Company

Isern Drlg. Contractor

Mary Ida Pool

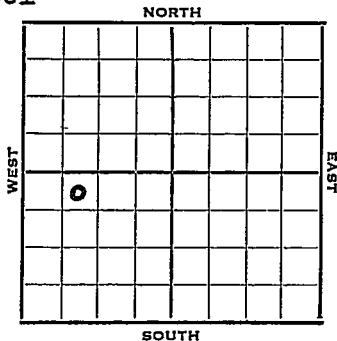
330 Ft. from N. Line

\_\_\_\_\_ Ft. from S. Line

\_\_\_\_\_ Ft. from E. Line

990 Ft. from W. Line

NE NW SW



1952 Elev. 1751' REPORT

10/15 RUR  
 10/22 8" @ 180' Anhy 493' Heeb 2846'  
 Br. li 2963' Lans. 2984'  
 DST 3024-64 $\frac{1}{2}$ ' , hr, 15' min  
 Drlg. 3064'  
 10/29 D&A  
 11/5 "  
 11/12 Spud 10-11-52  
 D&A  
 TD 3326'  
 8" @ 180'  
 Anhy 493', Heeb 2846', Br Im  
 2963', Lans 2984  
 DST 3024-64, opn  $\frac{1}{2}$  hr., rec.  
 15' mud  
 DST 3124-32, opn 1 hr., rec.  
 45' wtr & SSO 280#  
 DST 3161-98, opn  $\frac{1}{2}$  hr., rec.  
 15' mud & SSO  
 B KC 3238, Cong. 3298'  
 TD 3326'  
 D&A

**ABANDONED**

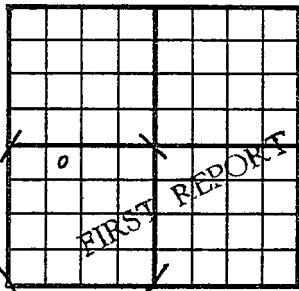
County **Barton** State **Kansas**

Sec. **36** (Blk. Twp.) **18** (Sur. Rge.) **11W** Map No.

Operator **S. M. Anderson**

Well No. **2** Farm **Johanning**

Elev. Location **NE NW SW**



**330** Ft. From **N** Line **SW**

**990** Ft. From **W** Line **Quarter**

Ist. Report **OCT 15 1952**

Completion

Remarks

**Isern Drlg. - Contr.**

Spudding Date

Drlg. Data **Mary Ida Pool**

**RUR**

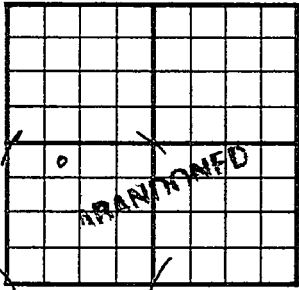
County Barton State Kansas

Sec. 36 (Blk. 18 Twp.) (Sur. 11W Rge.) Map No.

Operator S. M. Anderson

Well No. 2 Farm Johanning

Elev. 1751 Location NE NW SW



330 Ft. From N Line SW  
990 Ft. From W Line Quarter

1st. Report

Completion NOV 12 1952

Remarks Mary Ida Pool

Isern Drlg. - Contr.

Spudding Date 10-14-52

Drlg. Data D & A TD 3326

8" @ 180 Anhy 493 Heeb. 2846

Br. lime 2963 Lans. 2984 DST 3024-64

open 1/2 hr. Rec. 15' mud DST 3124-32

open 1 hr. Rec. 45' wtr. & SSO 280#

DST 3161-98 open 1/2 hr. Rec. 15' mud &

SSO B KC 3238 Cong. 3298 TD 3326

D & A