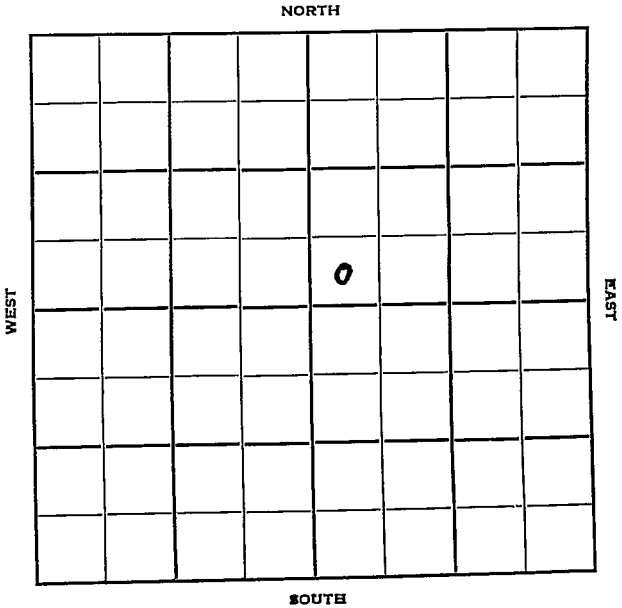


Section 6 Township 18 Range 12 W

Well No. # ²1 Eveleigh "B"

Company E. H. Adair



Sec. 6 Twp. 18 R. 12 W

Well No. # 2 Eveleigh "B" Farm

Adair Company

Red Wing Pool Contractor

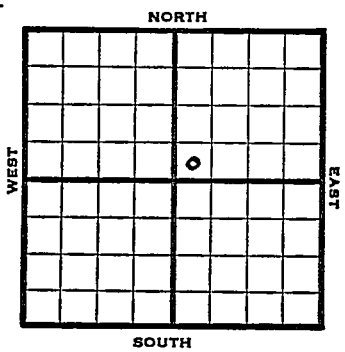
 Ft. from N. Line

330 Ft. from S. Line

 Ft. from E. Line

330 Ft. from W. Line

SW SW NE



1952

Elev. 1807.1 REPORT

1/16

Location

1/30

Abandoned location

ABANDONED

Barton

Sec. 6 Twp. 18 R. 12W

Well No. ² #1 Eveleigh "B" Farm

E. H. Adair Company

Contractor

Red Wing Pool

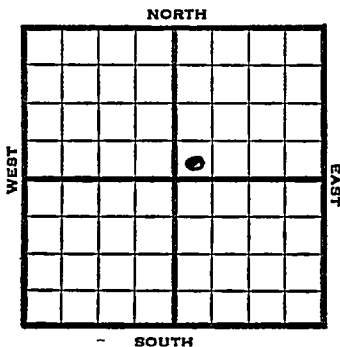
Ft. from N. Line

330 Ft. from S. Line

Ft. from E. Line

330 Ft. from W. Line

SW SW NE



1952

Elev. 1810'

REPORT

10/1

MIR

10/15

Spud 10-2-52

D&A TD 3361'

8" @ 213

Anhy 677

Br Li 3062

Lans. 3074

Cong. 3317

TD 3361' D&A

ABANDONED

Map No. _____ Sec. 6 Twp. 18 R. 12W

Well No. 2 Eveleigh "B"

E. H. Adair Company

CORRECTION

Contractor

SW SW NE

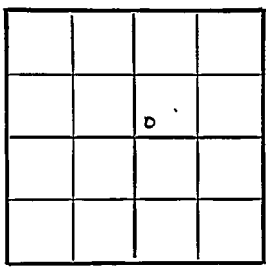
SECTION PLAT

_____ Ft. from N. Line

330 Ft. from S. Line

_____ Ft. from E. Line

330 Ft. from W. Line



Barton County

Location _____

Rig up _____

Drilling and Remarks:

Reported
#1 Eveleigh "B"

RECORD

Cased _____ in., _____ ft.

Sand _____

Gas _____

Oil _____

Total Depth _____

PRODUCTION

1st 24 hrs. Nat. _____

1st 24 hrs. after shot: _____

Gas _____ Cu. Ft.

Dry Hole _____

Abandoned _____

Date

OCT 8 1959

J. G. McGEHEE Scout

County Barton State Kansas

Sec. 6 (Blk. Twp.) 18 (Sur. Rge.) 12W Map No.

Operator E. H. Adair

Well No. 1 Farm Eveleigh "B"

Elev. Location SW SW NE

		0		

330 Ft. From S Line NE

330 Ft. From W Line Quarter

Ist. Report OCT 1 1952

Completion

Remarks See correction ticket

Spudding Date

Drlg. Data Red Wing Pool

M I R

