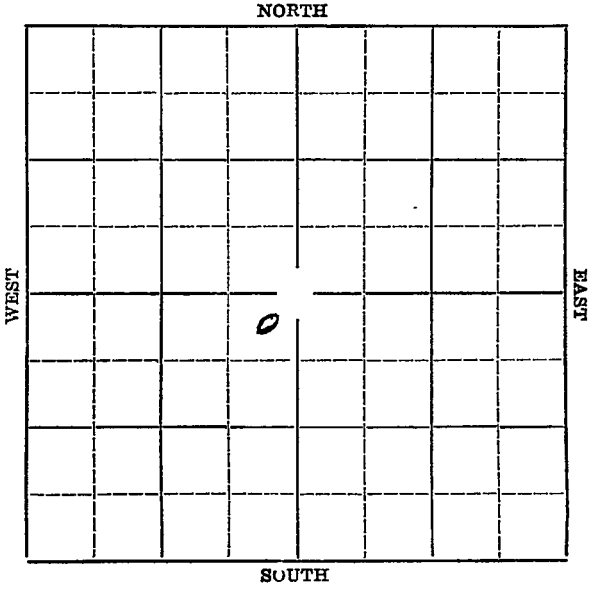


Section 12 Township 18 Range 12-W

Well Number 1-Hanameke

Company F.E. Bailey et al



O. W. D. D

Map No. **KANSAS** Sec. **12** Twp. **18** R. **12W**

Well No. **#1 Hammeke** Farm

**F.E. Bailey et al** Company

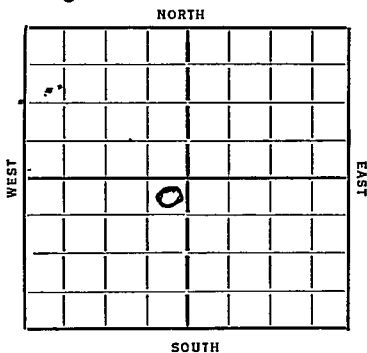
**330'** Ft. from N. Line

Ft. from S. Line

**330'** Ft. from E. Line

Ft. from W. Line

Elev. 1848



Date	REPORT	O. W. D. D
1936		
6/10	Location	
6/18	-- 6/25--7/2--7/9--	
7/16	Rigging up.	
7/23	-- 7/30--8/5--8/13--	
8/20	Drlg. 245'.	
8/27	Shut down.	
9/3	--9/10--9/18--9/24--10/1--10/8--	
10/15	--10/22--10/29--11/6--	
11/10	Abandoned @ 315 T. D. 315	
	<b>ABANDONED</b>	
1937		<b>O. W. D. D</b>
4/7	15" @ 175'. 12" @ 315'. 10" @ 708'. Drlg. 1500'.	
4/16	Drlg. 2100'.	
4/23	SD 2190'.	
4/30	" "	
5/7	" "	
5/14	" "	
5/21	" "	
5/28	" "	

**OVER**



1937

11/26 T.D. 3427' SD.

12/3 " " "

12/10 " " "

12/17 " " "

12/24 " " "

12/31 " " "

1938

1/7 " " "

1/14 " " "

1/20 " " "

1/28 " " "

2/4 Swabs 15 bbls oil & 2 bbls wtr per day.

2/11 " " "

2/18 T.D. 3433'. H. F. W.

P. B. 3429'. Est. 20 oil & 2 water per day.

2/26 " " "

3/4 " " "

3/11 " " "

3/18 " " "

3/25 " " "

4/1 " " "

4/8 Shut down.

OVER

53

1938

4/13

5" @ 3402'

Arb. 3417'

T.D. 3433'

P.B. 3429'

2300 acid. H.F.W.

ABANDONED

# KANSAS

Map No. 53 Sec. 12 Twp. 18 R. 12W

Well No. 1 Hasameke

F. E. Bailey & Co Company

[Signature] Contractor

### SECTION PLAT

	0		

380 Ft. from N. Line

\_\_\_\_\_ Ft. from S. Line

330 Ft. from E. Line

\_\_\_\_\_ Ft. from W. Line

## ABANDONED

Location \_\_\_\_\_

Rig up \_\_\_\_\_

Drilling and Remarks:

[Signature]

### RECORD

Cased \_\_\_\_\_ in., \_\_\_\_\_ ft.

Sand \_\_\_\_\_

Gas \_\_\_\_\_

Oil \_\_\_\_\_

Total Depth 315

### PRODUCTION

1st 24 hrs. Nat. \_\_\_\_\_

1st 24 hrs. after shot \_\_\_\_\_

Gas \_\_\_\_\_ Cu. Ft.

Dry Hole \_\_\_\_\_

Abandoned \_\_\_\_\_

Date

NOV 10 1936 19

S. J. LEWIS Scout

Map No. 55 Sec. 12 Twp. 18 R. 12 W

Well No. 1 Hamameke

F E Bailey & Co Company

Contractor

**SECTION PLAT**

	○		

330 Ft. from N. Line

\_\_\_\_\_ Ft. from S. Line

330 Ft. from E. Line

\_\_\_\_\_ Ft. from W. Line

**FIRST REPORT**

Location \_\_\_\_\_

Rig up \_\_\_\_\_

Drilling and Remarks:

**RECORD**

Cased \_\_\_\_\_ in., \_\_\_\_\_ ft.

Sand \_\_\_\_\_

Gas \_\_\_\_\_

Oil \_\_\_\_\_

Total Depth \_\_\_\_\_

**PRODUCTION**

1st 24 hrs. Nat. \_\_\_\_\_

1st 24 hrs. after shot \_\_\_\_\_

Gas \_\_\_\_\_ ft.

Dry Hole \_\_\_\_\_

Abandoned \_\_\_\_\_

Date

JUN 10 1936

19

Scout

Map No. \_\_\_\_\_ Sec. 12 Twp. 18 R. 12W

Well No. 1 Hammeke

F. E. Bailey & Co. Company

Contractor

**SECTION PLAT**

	1	0	

330 Ft. from N. Line

\_\_\_\_\_ Ft. from S. Line

330 Ft. from E. Line

\_\_\_\_\_ Ft. from W. Line

**FIRST REPORT**

*OWDD*

Location \_\_\_\_\_

Rig up \_\_\_\_\_

Drilling and Remarks:

*15" @ 175  
12" @ 315  
10" @ 508  
July 1500*

**RECORD**

Cased \_\_\_\_\_ in., \_\_\_\_\_ ft.

Sand \_\_\_\_\_

Gas \_\_\_\_\_

Oil \_\_\_\_\_

Total Depth \_\_\_\_\_

**PRODUCTION**

1st 24 hrs. Nat. \_\_\_\_\_

1st 24 hrs. after shot \_\_\_\_\_

Gas \_\_\_\_\_ Cu. Ft.

Dry Hole \_\_\_\_\_

Abandoned \_\_\_\_\_

Date

APR 7 1937

19

S. J. LEWIS

Scout

Map No. 55 Sec. 12 Twp. 18 R. 12WWell No. 1 HammekeF. E. Bailey etal Company

Contractor

## ABANDONED

NE SW

330 Ft. from N. Line

\_\_\_\_\_ Ft. from S. Line

330 Ft. from E. Line

\_\_\_\_\_ Ft. from W. Line

## SECTION PLAT

	0		

Location \_\_\_\_\_

Rig up \_\_\_\_\_

Drilling and Remarks:

P.B. 3429  
 2300 Acid  
 HFW

D &amp; A

## RECORD

Cased 5 in. 3402 ft.Sand Arb 347

Gas \_\_\_\_\_

Oil \_\_\_\_\_

Total Depth 3433

## PRODUCTION

1st 24 hrs. Nat. \_\_\_\_\_

1st 24 hrs. after shot \_\_\_\_\_

Gas \_\_\_\_\_ Cu. Ft.

Dry Hole \_\_\_\_\_


Abandoned \_\_\_\_\_

Date

APR 13 1938

19

H. D. Hatfield Scout



1937

6/4 SD 2190'.

6/11 T.D. 2395'. U.R. 8".

6/19 8" @ 2410'. Drlg. 2810'.

6/25 6" @ 3113'. K.C. 3130'.  
Drlg. 3190'.

7/2 Drlg. 3380'.

7/9 Cong. 3395'. Sil. 3417'.  
S.O. 3419-20'. Pay 3424-27'.

T.D. <sup>3427</sup>~~3427~~. 5" @ 3410'.  
1200' oil in 15 hrs.

7/16 T.D. 3427' SD.

7/23 " " "

7/30 " " "

8/6 " " "

8/13 " " "

8/20 " " "

8/28 " " "

9/3 " " "

9/10 " " "

9/17 " " "

9/24 " " "

10/2 " " "

10/8 " " "

10/15 " " "

10/22 " " "

10/29 " " "

11/5 " " "

11/12 " " (Corrected)

11/19 Sil. 3407' OVER