

Section 5 Township 18 Range 13W

Well No. #1 Monroe

Company Herrdon Drlg.

NORTH

0							

WEST

EAST

SOUTH

Sec. 5 Twp. 18 R. 13W

Well No. #1 Monroe Farm

Herndon Drlg. Company

Herndon Drlg. Contractor

Wildcat

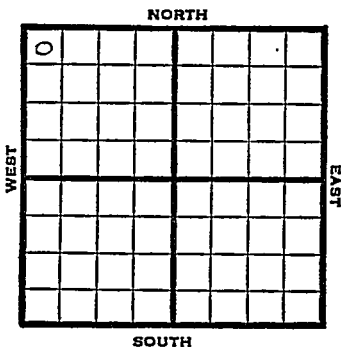
330' Ft. from N. Line

\_\_\_\_\_ Ft. from S. Line

\_\_\_\_\_ Ft. from E. Line

330' Ft. from W. Line

NW NW NW



1950

Elev 1835'

REPORT

3/29

Spud 3-25-50  
8" @ 82'  
Drlg. 700'

5/3

TD 3357'  
8" @ 82'  
Lans 3103'  
Cong 3302'  
Arb. 3303'  
5" @ 3307'  
D&A  
Aband.

**ABANDONED**

Map No. \_\_\_\_\_ Sec. 5 Twp. 18 R. 13W

Well No. 1 Monroe

Herndon Drlg. \_\_\_\_\_ Company

Herndon Drlg. \_\_\_\_\_ Contractor

NW NW NW

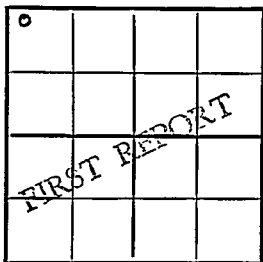
SECTION PLAT

330 Ft. from N. Line

\_\_\_\_\_ Ft. from S. Line

\_\_\_\_\_ Ft. from E. Line

330 Ft. from W. Line



Barton County

Location \_\_\_\_\_

Rig up \_\_\_\_\_

Drilling and Remarks:

Spud 3-25-50

8" @ 82

drlg. 700

RECORD

Cased \_\_\_\_\_ in., \_\_\_\_\_ ft.

Sand \_\_\_\_\_

Gas \_\_\_\_\_

Oil \_\_\_\_\_

Total Depth \_\_\_\_\_

PRODUCTION

1st 24 hrs. Nat. \_\_\_\_\_

1st 24 hrs. after shot \_\_\_\_\_

Gas \_\_\_\_\_ Cu. Ft.

Dry Hole \_\_\_\_\_

Abandoned \_\_\_\_\_

Date

MAR 29 1950

19

J. E. TYRA

Scout

Wildcat

Map No. \_\_\_\_\_ Sec. 5 <sup>Kansas</sup> Twp. 18 R. 13WWell No. 1 MonroeHerndon Drlg. Company \_\_\_\_\_

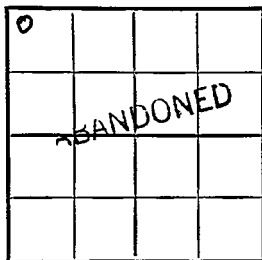
Contractor \_\_\_\_\_

NW NW NW

E. 1835  
SECTION PLAT330 Ft. from N. Line

\_\_\_\_\_ Ft. from S. Line

\_\_\_\_\_ Ft. from E. Line

330 Ft. from W. LineBarton County

Location \_\_\_\_\_

Rig up \_\_\_\_\_

Drilling and Remarks:

8" @ 82Lang 3103Lang 3302Lang 33035" @ 3307D & A

## RECORD

Cased \_\_\_\_\_ in., \_\_\_\_\_ ft.

Sand \_\_\_\_\_

Gas \_\_\_\_\_

Oil \_\_\_\_\_

Total Depth 3357

## PRODUCTION

1st 24 hrs. Nat. \_\_\_\_\_

1st 24 hrs. after shot \_\_\_\_\_

Gas \_\_\_\_\_ Cu. Ft.

Dry-Hole \_\_\_\_\_

Abandoned \_\_\_\_\_

Date

MAY 3 1950J. E. TYRA19

Scout