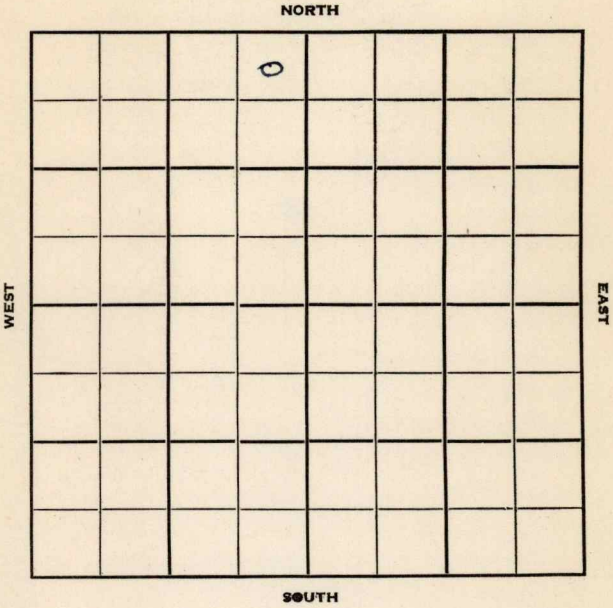


Cowley

Section 31 Township 31 Range 6E

Well No. #1 McMinn

Company Sunray



Cowley

KANSAS

6E

Sec. 31 Twp. 31 R. \_\_\_\_\_

Well No. #1 McMinn Farm \_\_\_\_\_

Sunray Company \_\_\_\_\_

Contractor \_\_\_\_\_

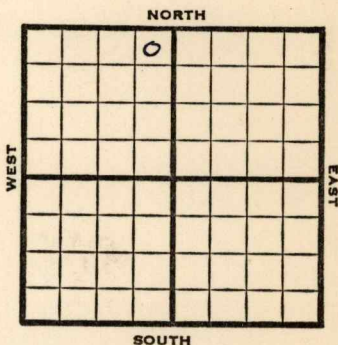
330' Ft. from N. Line

\_\_\_\_\_ Ft. from S. Line

330' Ft. from E. Line

\_\_\_\_\_ Ft. from W. Line

NE NE NW



1950

**Elev 1390'** REPORT

11/29

Location

1951

1/24

8 5/8" @ 119

**Layton 2276**

DST 2279-89 opn 18 min rec 30' sgcm

**Bart 2926**

Cored 2929044 rec 15'

Cored 2944-62 rec 18' sand

TD 2962 5" @ 2946

Hydrafrac

S/151 bo 101 bw 6 hr

FU 270' oil 1503' water

S/59 BO 141 bw 6 hr

S/20 bo 50 bw 4 hr

SP 2957

Comp 50 bo 150 bwpd

Completed TD 2962'

**COMPLETED**

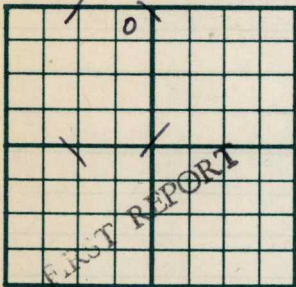
County Cowley State Kansas

Sec. 31 (Blk. Twp.) 31 (Sur. Rge.) 6E Map No.

Operator Sunray

Well No. 1 Farm McMinn

Elev. \_\_\_\_\_ Location NE NE NW



330 Ft. From N Line NW

330 Ft. From E Line Quarter

1st. Report NOV 29 1950

Completion \_\_\_\_\_

Remarks \_\_\_\_\_

Spudding Date \_\_\_\_\_

Drlg. Data \_\_\_\_\_

Location

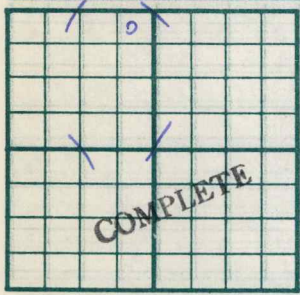
County Cowley State Kansas

Sec. 31 (Blk. 31) (Sur. Rge.) 6E Map No.

Operator Sunray

Well No. 1 Farm McMinn

Elev. 1390 Location NE NE NW



330 Ft. From N Line NW  
330 Ft. From E Line Quarter

Ist. Report

Completion JAN 24 1951

Remarks

Spudding Date

Drlg. Data Oil well TD 2962

8 5/8" @ 119 Layton 2276 DST 2279-89

open 18 min. Rec. 30' sgcm Bart. 2926

Cored 2929-44 Rec. 15' Cored 2944-62

Rec. 18' sand TD 2962 5" @ 2946

Hydrofrac S/ 151 bo 101 bw 6 hr.

FU 270' oil 1503' water S/ 59 bo 141 bw

6 hr. S/ 20 bo 50 bw 4 hr. SP 2957

Comp. 50 bo 150 bwpd