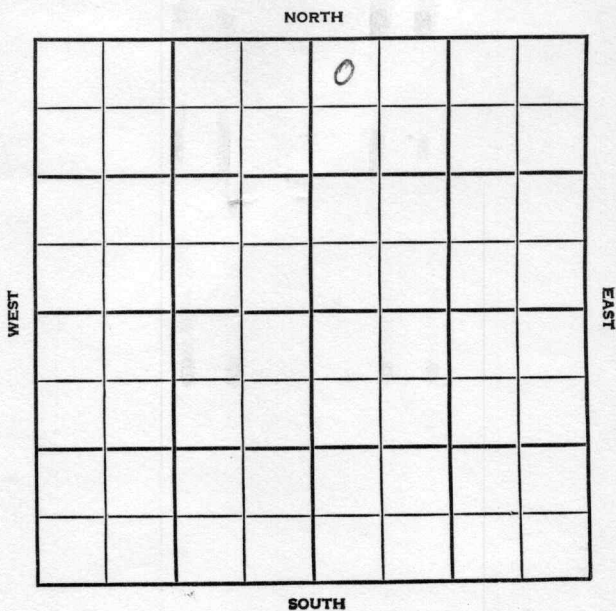


Section 7 Township 31 Range 6 E

Well No. #1 Eastman

Company Ben Grallop



Cowley

KANSAS

SEC. 7	TWP. 31	R. 6E
-----------	------------	----------

WELL NO.

#1 Eastman

FARM

COMPANY

Ben Grallop

CONTRACTOR

Watson

Eastman Ext.

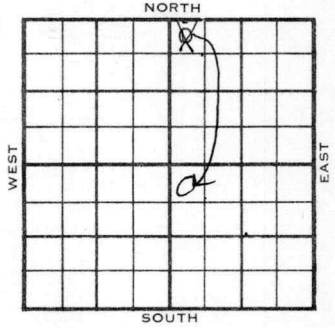
\_\_\_\_\_ Ft. from N. Line

\_\_\_\_\_ Ft. from S. Line

\_\_\_\_\_ Ft. from E. Line

\_\_\_\_\_ Ft. from W. Line

NW NW ~~NE~~ <sup>SE</sup> ~~NE~~



1956	ELEVATION 1281	REPORT
------	-------------------	--------

2-15 Location

3-21 8 5/8" @ 100  
 5 1/2" @ 2787  
 CO to 2817  
 frac  
 F/ 400 bo 8 bw 24 hrs.  
 Comp. 25 bopd  
 Stall 1774  
 KC 2120  
 Btwl 2772  
 TD 2817

COMPLETED

County County Elev. 6E  
 Sec. 7 Twp. 3E Rge. 6E  
 Company Ben Grallo  
 Farm Name Eastman No. 1

TOPS	DEPTH	LOG	DATUM	Loc. in Sec.
Anh.				NW NW NE
Tr.				
Dg.				
B.L.				
L.				
K.C.				Geol.
B.K.C.				Contr.
Ce.				Watson
C.				
M.				Pool
K.				Eastman Ext.
Mz.				
Mq.				
V.				
S.				
S.				
A.				
R.				
PE.				
G.				
T.D.				

	6	
	FEB 15 '56	
FIRST REPORT		

Date Comm. \_\_\_\_\_

Location \_\_\_\_\_

\_\_\_\_\_

\_\_\_\_\_

\_\_\_\_\_

\_\_\_\_\_

\_\_\_\_\_

\_\_\_\_\_

\_\_\_\_\_

Co.  
No.  
Lse.  
No.  
Sec.  
T.  
R.

**CORRECTION**

County Cowley Elev. 1281  
 Sec. 7 Twp. 31 Rge. 6E  
 Company Ben Grallop  
 Farm Name Eastman No. 1

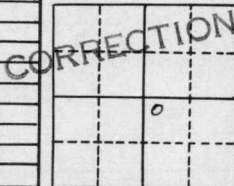
TOPS	DEPTH	LOG	DATUM
Anh.			
TP.			
H.			
Tr.			
Dg.			
Bl.			
L.			
K.C.			
B.K.C.			
Ce.			
C.			
M.			
M.			
K.			
Mz.			
Me.			
V.			
S.			
S.			
A			
R.			
PE.			
G.			
T.D.			

Loc. in Sec. NW NW SE

Geol. \_\_\_\_\_

Contr. \_\_\_\_\_

Pool \_\_\_\_\_



Date Comm. Reported NW NW NE

MAR 21 1956

Co.

Lse.

No.

Sec.

T.

R.

County Cowley Elev. 1281  
 Sec. 7 Twp. 31 Rge. 6E  
 Company Ben Grallo  
 FarmName Eastman No. 1

TOPS	DEPTH	LOG	DATUM	Loc. in Sec.
Anh.				
Tp. <u>stall</u>	<u>1774</u>		<u>493</u>	NW NW SE
H.				
Tr.				
Dg.				
Bl.				
L.				
K.C.	<u>2120</u>		<u>839</u>	Geol. _____
B.K.F. <u>B+V1</u>	<u>2772</u>		<u>1497</u>	Contr. _____
Ce.				<u>Watson</u>
C.				
M.				Pool _____
M.				<u>Eastman Ext.</u>
K.				
Mz.				
Me.				
V.				
S.				
S.				
A				COMPLETE
R.				
Pe.				
G.				
T.D.	<u>2817</u>			

Date Comm. MAR 21 1956  
8 5/8" @ 100 5 1/2" @ 2787 CO to 2817  
frac F/400 bo 8 bw 24 hr.  
Comp. 25 bopd

Co.  
Lse.  
No.  
Sec.  
T.  
R.